



# Back to the Land

A Genealogical Guide  
to Finding Farms  
on the Canadian Prairies

*Including an index  
to townships in the 1901 census*

Compiled by Dave Obee

*Second edition*

# Back to the Land

A Genealogical Guide  
to Finding Farms  
on the Canadian Prairies

*Second edition*

Compiled by Dave Obee  
Victoria, B.C.

**National Library of Canada Cataloguing in Publication Data**

**Obee, Dave, 1953-**

**Back to the land: a genealogical guide to finding farms on the Canadian prairies / Dave Obee. -- 2nd ed.**

**Includes bibliographical references.**

**ISBN 0-9685026-9-5**

**1. Farms--Location--Prairie Provinces--Handbooks, manuals, etc.  
2. Farm ownership--Prairie Provinces--Indexes. 3. Prairie Provinces--  
Census, 1901--Indexes. 4. Prairies Provinces--Genealogy--Indexes.  
I. Title.**

**CS88.P71O34 2003 929'.3712 C2003-906995-8**

**Special thanks to Laura Hanowski and Sarah Obee**

*First edition published April 2001*

*Second printing May 2001*

*Third printing February 2002*

*Fourth printing November 2002*

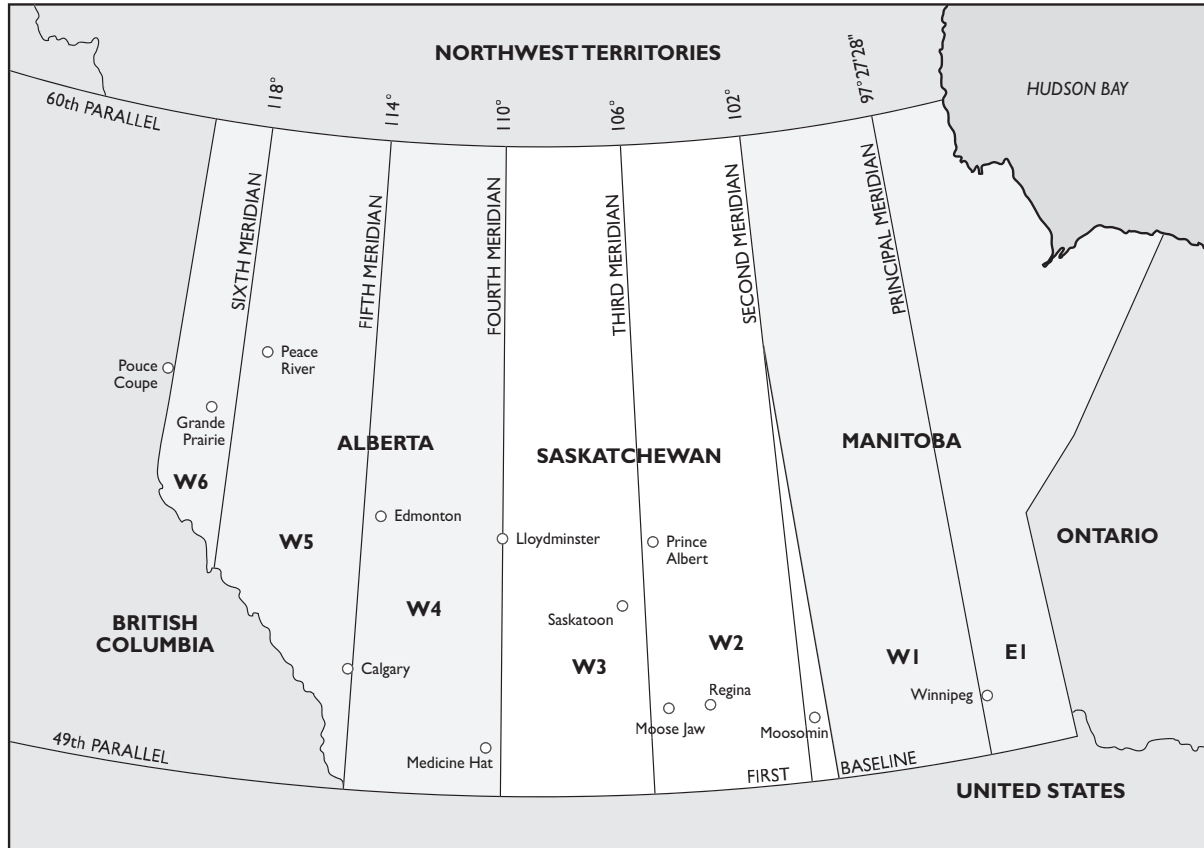
*Second edition published December 2003*

Copyright 2003 David Brian Obee

Published by Dave Obee  
4687 Falaise Drive, Victoria, B.C. V8Y 1B4  
dave@genealogyunlimited.com

No portion of this book, with the exception of brief extracts for the purpose of literary review, may be reproduced in any form without the permission of the publisher.

## The Canadian Prairies since 1905



### *Back to the Land*

Just west of Headingley, Manitoba, the Trans-Canada Highway crosses one of the most important lines in the nation. It's the principal meridian, but despite its importance, it's easy to miss.

A three-metre cairn on the westbound side of the highway, just before an auto-wrecking yard, marks the meridian. Traffic rushes past on the four-lane freeway. Only occasionally will a driver pull over to pay tribute at the historic site beside the road.

There is nothing at all on the south side of the highway to indicate the line, or its importance in the history and development of the Canadian Prairies.

Of course, the south lanes are for eastbound traffic. For the most part, the people who surveyed the meridian were looking west, envisioning the day when they (or their descendants) would reach the foothills of the Rockies.

The surveyors set the stage for a rush of immigrants to the Prairies. They helped divide the land into farms, creating a system that allowed settlers to identify the location of any one of 1.1 million homesteads with just a few letters and numbers. The work of these surveyors created a framework for land divisions, including census districts, municipalities and electoral constituencies, that is still in use today.

For genealogists, the land survey system means even more. It's the key to unlocking information leading back to the land.

## The Dominion Land Survey

Before the rush of settlers from Ontario hit the Prairies, long before the first posters went up in Europe to entice immigrants with the promise of cheap, productive land, something had to be done. The vast Prairies had to be divided into farms, which then could be made available for homesteading or outright sale.

On July 10, 1871, surveyors hired by the federal government – which had taken control of the Prairies just a couple of years earlier – went to work. Starting at the edge of settlement – just west of Headingley, less than a kilometre south of where the Trans-Canada Highway is today – they slowly worked their way across the land, carving 275,000 square miles into 1.1 million 160-acre parcels.

The surveyors created units of land measuring one mile square, called sections. Thirty-six sections made up townships, measuring six miles by six miles. Each section had about 640 acres, and was subdivided into four quarters.

Settlers could obtain a grant of a quarter-section in most of the even-numbered sections if they lived on the land for three straight years, cultivated it, and paid an office fee of \$10. Adjoining quarters could be purchased outright in deals known as pre-emptions.

Not all even-numbered sections were available. Section 8 and three-quarters of section 26 belonged to the Hudson's Bay Co. as part of the deal that saw the company cede control of the Prairies to the federal government.

Odd-numbered sections within 24 miles of the Canadian Pacific Railway were not open for homestead or pre-emption, but most of them could be purchased outright from the company. Odd-numbered sections beyond the railway limits could be purchased from the federal government. (Sections 11 and 29 were set aside as school land, with the proceeds of their eventual sale to be used to pay for the construction of schools.)

In most of southern Manitoba and in the eastern areas of Saskatchewan, the surveyors included between each section a 99-foot-wide road allowance – which was wider than most roads in Canada. In 1881, soon after surveying work reached the area of Moosomin, Saskatchewan, the width of the road allowance was reduced to 66 feet on every section line running north and south, and road allowances were eliminated entirely on alternate section lines running east and west.

The 66-foot width was the same as the length of the measure known as the chain. The revision meant the total size of a township was reduced to 483 chains north-south by 486 chains east-west. (Originally, townships had measured 489 chains by 489 chains.) As a result of the change, more land made available for homesteads.

The surveyors couldn't go back to redo Manitoba; settlers had already taken up their homesteads. So when they started following the new rules, they had to create a transition between the old and the new. That's why there are odd-shaped sections north of Dauphin, Manitoba, as well as in southeastern Saskatchewan.

### **ONION LAKE,**

**A post office on Tp. 54, Rg. 27,  
west of 8rd Mer., in the district  
of Saskatchewan. Nearest rail-  
way station, Saskatoon, distant  
190 miles.**

**Garson C. N., chief trader H. B. Co.  
Carney, John, agency clerk  
OFFICE OF ENGLAND**

**Descriptions were used as a guide**

## *Back to the Land*

The surveying of Manitoba, Saskatchewan and Alberta took decades, but was the most important step in shaping the development of the Prairie provinces into what we have today.

The work of the surveyors is visible to anyone crossing the Prairies by land, because most roads in Manitoba, Saskatchewan and Alberta follow strict north-south and east-west lines laid out more than a century ago. And those lines can also relieve the boredom of a flight across the Prairies by offering clues that make it easier to guess at the two borders dividing the three provinces.

A basic understanding of the Dominion Land Survey enables a researcher to make the most of homestead records, which were created when settlers obtained land, and the 1901 Canadian census, which used sub-districts based on land descriptions. It can also help in finding long-abandoned communities, because early directories listed the location of villages and post offices with the corresponding land description.

### **A basic glossary**

To use land descriptions, it's important to understand the meaning of several terms.

- **Meridian.** The surveyors divided the West using a series of north-south lines known as meridians, which are generally four degrees longitude apart and surveyed astronomically to true north. These meridians split the Prairie provinces into seven slices.

The principal, or prime, meridian is the one near Headingley, at longitude 97°27'28". The second meridian is at longitude 102°, near Moosomin, Saskatchewan. The third meridian is at longitude 106°, on a line about 20 miles west of Moose Jaw and 25 miles east of Saskatoon. The fourth meridian, at longitude 110°, is the Alberta-Saskatchewan border. The fifth meridian is at longitude 114°, which runs along the east side of Calgary International Airport and through the town of Stony Plain, west of Edmonton. The sixth meridian, at longitude 118°, is just east of Jasper.

If the land description ends with W1, the parcel of land is between the principal and second meridians. If it ends with W2, it is between the second and third; with W3, between the third and fourth, and so on. E1 or EPM means it is east of the principal meridian.

- **Township.** A parcel of land, measuring roughly six miles by six miles.

Also, the word township is used in identifying the location of land on a north-south line. Numbering starts at the international boundary, so the higher the number, the greater the distance north of the 49th parallel. (The south edge of Township 1 – or T1, or Twp. 1 – is the Canada-United States boundary, T2 starts six miles north, T3 twelve miles north, and so on.) Land cannot be located using a township number alone; it simply identifies a horizontal slice, measuring six miles deep, between two meridians. The township number is used in conjunction with the range number.

- **Township road.** An east-west road. The term is used primarily in Alberta and Saskatchewan; township roads in Manitoba are identified by their distance (in miles) north of the international boundary.



## Back to the Land

- **Range.** Used to place townships on an east-west line that starts anew at every meridian. In effect, the range number identifies a vertical slice, measuring six miles wide. The intersection of this vertical slice with the horizontal one identified by the township number will place a farm within a 36-square-mile area.

The range numbering is different on either side of the principal meridian. East of it, denoted by a land description ending in E1 or EPM, range numbers increase toward the east. On the west side of the principal meridian, they increase toward the west.

The first township identified by a range number is R1, and the second, which starts six miles from the meridian, is R2. The number rises every six miles until the next meridian, where it again starts at R1. The highest range number, found only in southeastern Saskatchewan, is R34.

- **Range road.** A north-south road. The term is used primarily in Alberta and Saskatchewan; range roads in Manitoba are identified by their distance in miles west or east from the principal meridian.

- **Section.** A unit of land roughly one mile by one mile, measuring about 640 acres. There are 36 sections in one township. Sections in a township are in six rows of six, and numbered in a zig-zag pattern starting in the southeast.

- **Quarter.** One-quarter of a section, with each square quarter measuring about 160 acres. They are identified by their geographic location within the section. For example, NW means northwest.

- **Base line.** This is the east-west equivalent of the meridian. Base lines were important to the surveyors who placed the grid on the Prairies, because they were used to ensure that the sizes of farms stayed consistent as they adjusted for the spherical shape of the earth. The first base line is the Canada-United States boundary. Another is found every 24 miles.

For a genealogical researcher, only one base line is likely to matter – the one at the border. It is the one used to plot the locations of farms on a north-south line.

- **Correction line.** These lines are visible from the air because they cause most north-south roads to jog to the east or west every 24 miles. Correction lines were created because of the way that meridians, the north-south lines based on longitude, are closer together in the north than in the south. Adjustments had to be made in the surveying process so that all sections would be roughly the same size no matter where they were on the Prairies.

Sections along each base line were given a width of one mile, and the section boundaries were extended 12 miles true north and 12 miles true south; in other words, halfway to the next baseline.

The result is a series of east-west bands, 24 miles wide. Where these bands come together – midway between base lines – the sections jog to one side.

The jog is to the west on correction lines west of the principal meridian. It is to the east on the east side of the principal meridian.

### Sections in a township

31	32	33	34	35	36
30	29	28	27	26	25
19	20	21	22	23	24
18	17	16	15	14	13
7	8	9	10	11	12
6	5	4	3	2	1

## *Back to the Land*

The amount of the jog, along the correction line, depends on the distance from the meridian, which is why it is possible for an air traveller to know, by watching for a line that doesn't jog, when the plane has crossed the meridian that serves as the Alberta-Saskatchewan border.

### **An example**

Here is a typical land description:

Quarter	Section	Township	Range	Meridian
NE ¼	Sec. 29	Tp 17	R8	W2

Read land descriptions from right to left. Each set of letters and numbers provides more precise information about the location of a quarter. First, determine the meridian; then the range; then the township; then the section; then the quarter.

**W2** refers to the second meridian. This means the land in question is between the second meridian – just west of the Manitoba-Saskatchewan border – and the third meridian, which is near the centre of Saskatchewan.

**Range 8** is found by counting eight range markers west from the meridian. There are seven complete townships between the meridian and the township containing our quarter. That means the eastern edge of this township is roughly 42 miles west of the second meridian.

**Township 17** is, quite simply, the 17th township north of the Canada-United States boundary. Between the border and Township 17, there are 16 complete townships, which means the south edge of Township 17 is 96 miles from the United States border. T1 is on the border, T2 starts six miles north of the border, and so on.

**Section 29** is close to the northwest corner of the township. Each township is made up of 36 one-mile-square sections, which are stacked in rows of six. Section 29 starts four miles from the bottom of the township, and four miles from the east side.

The **northeast quarter** means just that; it's in the northeast of the section. Its eastern edge is on the eastern edge of the section, and its southern edge is half a mile north of the southern edge of the section.

Put it all together, grab a map, and it's possible to get a rough idea where the quarter is to be found.

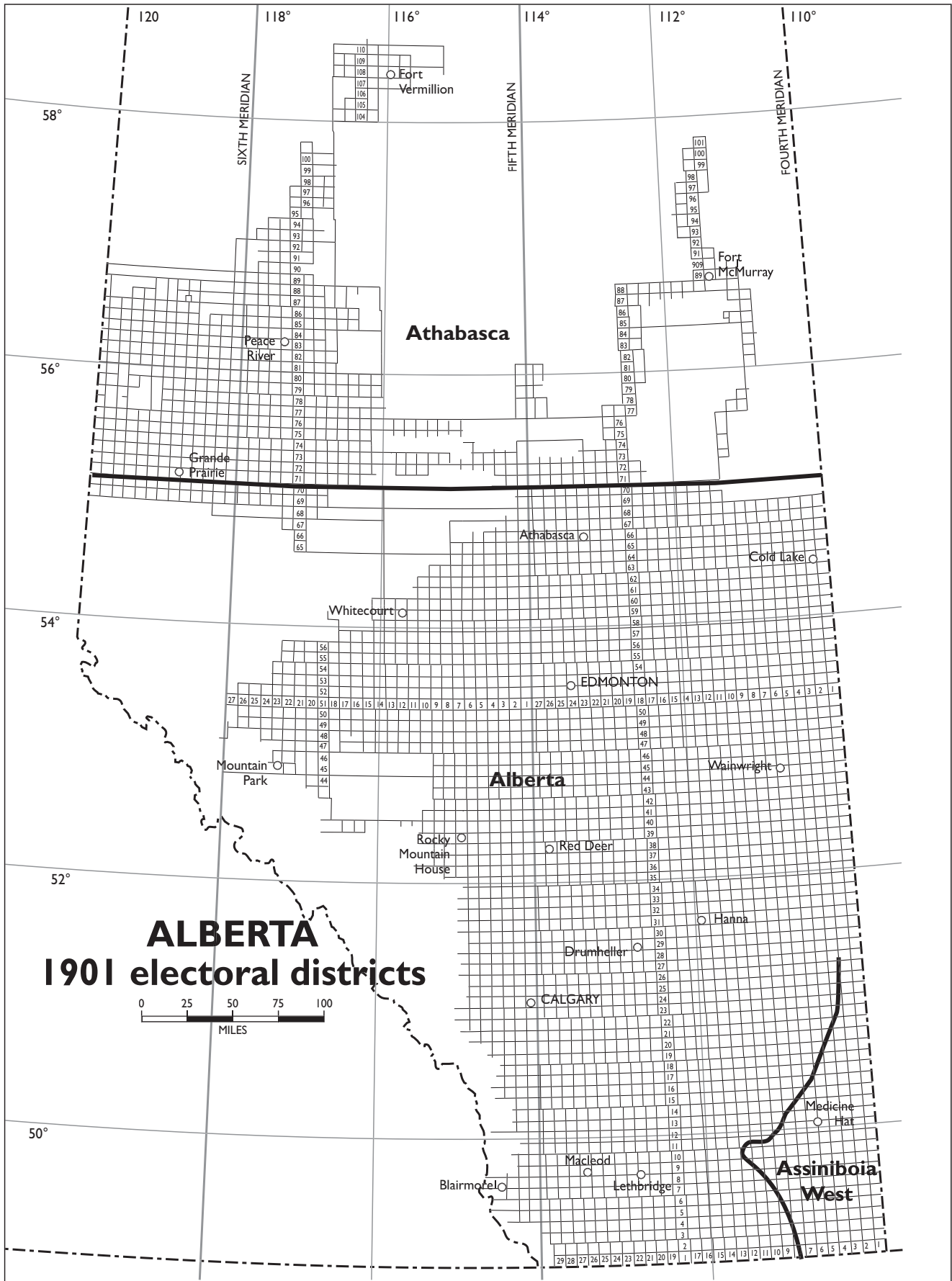
Its southeastern corner is 46 miles from the second meridian – 42 miles to the township, plus four more miles within the township. And it's 100.5 miles north of the international boundary – 96 miles to the township, four more within the township to get to the section, and half a mile within the section.

That puts it in the Summerberry area in southern Saskatchewan.

(To be precise about the location of the quarter, we need to take into account all of those 66-foot-wide road allowances that fall between the sections. From the international boundary to the section in question, there will be 53 road allowances, each one measuring 66 feet. So the quarter's southern edge is actually 3,498 feet – about two-thirds of a mile – farther north than we'd expect. And from the meridian west to the quarter, there are 46.5 road allowances, for 3,069 feet in total. As a result, the quarter starts 46.58 miles west of the meridian.)



Back to the Land



**ALBERTA**  
**1901 electoral districts**



## **How to find land descriptions**

- There are three major indexes on the Internet:

**National Archives of Canada**, <http://www.archives.ca/>

Western Land Grants, providing names and land descriptions of people who were successful in gaining their grant. The microfilm number refers to the film that contains a copy of the land grant document.

**Glenbow-Alberta Archives**, <http://www.glenbow.org/archives.htm>

Canadian Pacific Railway land sales. The original documents are at the archives, but contain little more information than is shown on the web site.

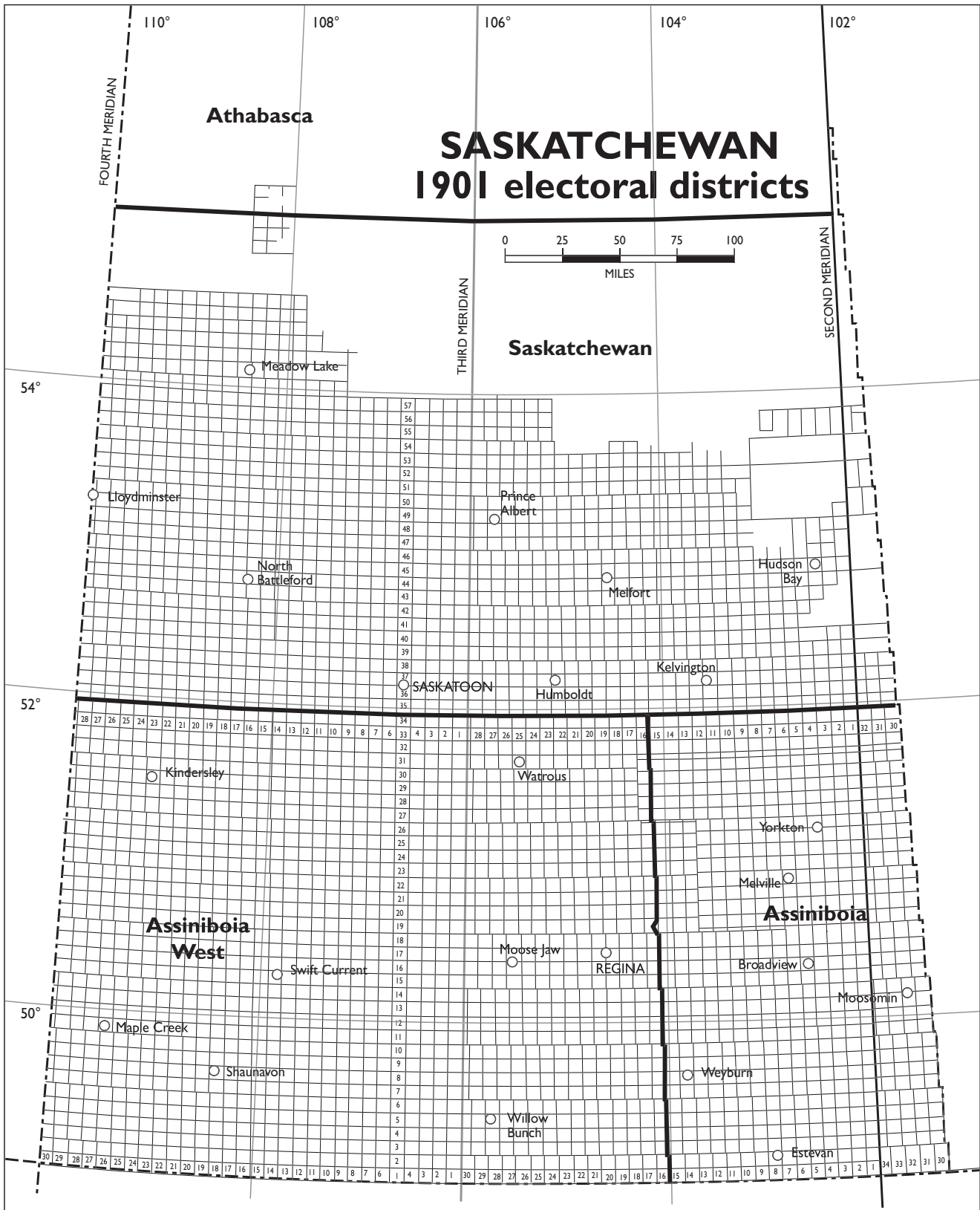
**Information Services Corporation of Saskatchewan**, <http://www.isc.ca/>

This is a government site designed to make a wide variety of government documents available through the Internet. It has Saskatchewan land descriptions only, but includes the dates of the land grants, a detail not shown on the National Archives site. Searches are free; for a fee, a user can download an image of the land grant document.

- Homestead records and indexes are available through the provincial archives in Manitoba, Saskatchewan and Alberta. Saskatchewan records and indexes are also available on microfilm through the Family History Library in Salt Lake City and its branches.
- Civil registration documents record the location when births, marriages or deaths occurred on farms.
- Local histories often refer to the locations of individual farms.
- Some Henderson's Directories of Manitoba and the Territories published between 1882 and 1901 included a Manitoba municipalities guide, an alphabetical list of farmers and the description of the land where they lived.

## **Selected maps showing the Dominion Land Survey grid**

- Several editions of the Cummins Rural Directory, including maps showing names of landowners, were published between 1917 and 1930. These are available on microfilm through the National Archives of Canada. Copies are also found at many large libraries and archives on the Prairies.
- Maps have been published by individual counties or municipalities. These generally show the names of modern landowners, and are usually available in 1:100,000 scale. They are the best source of information on local roads and landmarks. They are available directly from the county or municipality's office.
- Natural Resources Canada has published two series of Maps of the National Topographic System of Canada, in 1:250,000 scale and in 1:100,000 scale. About 150 maps are needed to show the three Prairie provinces in the 1:250,000 series, and it takes sixteen 1:100,000 maps to cover the area shown on a single 1:250,000 map. These maps are available through specialty map stores.
- MapArt Publishing Corp. of Oshawa, Ontario has published road atlases for Manitoba, Saskatchewan and Alberta. The township grid is shown, with range and township numbers appearing in the margin. This series of atlases is available in bookstores and office supply stores.



**Yellow Oil cures Rheumatism and Neuralgia.**

McGee James, sec 18, tp 12, rg 8, Burnside	<b>to hang on a fence by, at Arnett's.</b>	McGregor Arch., sec 30, tp 3, rg 11, Pilot Mound
McGee Geo., baker, Rat Portage, K		McGuire Francis, Lorretto
McGeachie Jno., sec 28, tp 11, rg 10, Wollington		McGuire Philip, son., Lorretto
McGeorge J. S., sec 21, tp 13, rg 3, Poplar Heights		McGuire Philip, sec 18, tp 4, rg 9, St Léon
McGill Joseph, sec 9, tp 6, rg 4, Salterville		McIlroy Robt., lot 12, St Charles
McGill Wm., sec 17, tp 6, rg 4, Salterville		McIlvaney Robt., sec 30, tp 15, rg 11, Blake
McGill Benjamin, sec 3, tp 6, rg 6 Campbellville		McIndo —, lot 59, St James
McGill Henry, sec 24, tp 15, rg 12, Blake		McInnis Norman, tp 14, rg 10, Woodside
McGill W. T., sec 20, tp 15, rg 12, Blake		McInnis Jno. E., sec 2, tp 9, rg 9, Indian Forde
McGill Andrew, sec 20, tp 8, rg 10, Holland		McInnis Horne J., sec 27, tp 3, rg 10, Silver Spring
McGill David, sec 20, tp 8, rg 10,		McInnis John, sec 3, tp 3, rg 12, Preston
		McInnis Norman, sec 30, tp 1, rg 10, Snow Flake

Early Manitoba directories included an alphabetical listing of farmers

**You've found the land. What's next?**

Determining the location of a farm is only one step in researching family history. Many other sources can be consulted to find more information about a family and the area in which they lived. Here are a few:

- Local histories for the area in question.
- Directories.
- Federal voters lists, available from 1935 through 1979.
- Newspapers.
- Cemetery transcriptions.
- Maps. (A researcher can plot the location of the land in question, noting the location of schools, churches, stores and services, and the nearest grain elevator.)





## *Back to the Land*

### **Index to the townships in the 1901 census**

The enumeration in rural areas of the Prairies for the 1901 census was generally based on the Dominion Land Survey system. If you know the land description, you should be able to find the property (and the people living on it) in the census.

This index provides a quick way to find the sub-districts, using just the township, range and meridian numbers for the property. It also helps you quickly find the names of all of the other sub-districts in any area.

The 1901 census on microfilm includes two schedules:

**Schedule 1 – Nominal Return of Living Persons.** This lists all people by name, with their ages, dates and places of birth, year of immigration to Canada, occupation, religion, and other personal information.

**Schedule 2 – Buildings and Lands, Churches and Schools.** This schedule includes information about the person's property, including the number of acres owned (if a farm), the types of buildings and the precise location. (In urban areas, this schedule has the street address or the lot and block number.)

These schedules should be used together. When the head of the household is found in Schedule 1, note the page number and the family number (shown in the second column.) Use this information to find the corresponding record in Schedule 2. If the land location in Schedule 2 is found first, note the numbers in the first two columns to find the page and the line number in Schedule 1.

Microfilming of the census started with the returns from British Columbia, and then Manitoba, moving through the province's districts in alphabetical order. The camera crews filmed only Schedule 1 until they were midway through Winnipeg's electoral ward four, when the decision was made to copy Schedule 2 as well. The crews then filmed all of the Schedule 2 forms they had missed, starting with the ones from British Columbia, until they again reached Winnipeg's ward four. From that point, they filmed the two schedules together, with Schedule 2 first.

The schedules are together for all of the districts in present-day Alberta and Saskatchewan. They are apart for all of Manitoba except for part of ward four and all of wards five and six in Winnipeg. The film numbers in the index on the following pages refer only to Schedule 1. Here's how to find the corresponding Schedule 2 on microfilm:

**If Schedule 1 is on:**

T6431, FHL 1843513  
T6432, FHL 1843514  
T6433, FHL 1843515, Lisgar district  
T6433, FHL 1843515, Macdonald district  
*(to part of Westbourne sub-district)*  
T6433, FHL 1843515, Macdonald district  
*(remainder of Westbourne, plus unorganized areas)*  
T6433, FHL 1843515, Marquette district  
T6434  
T6435  
T6436

**Then Schedule 2 is on:**

T6437, FHL 1843519  
T6437, FHL 1843519  
T6437, FHL 1843519  
T6437, FHL 1843519  
T6438, FHL 1843520  
T6438, FHL 1843520  
T6438, FHL 1843520  
T6438, FHL 1843520  
T6438, FHL 1843520



## *Back to the Land*

### **How to use this index**

There are five columns. The first contains the land description without the quarter and section. These references are to be read right to left.

The second column is the name of the sub-district.

The third column is the name of the district. The districts of Brandon, Lisgar, Macdonald, Marquette, Provencher and Selkirk were in Manitoba. The districts of Alberta, Assiniboia, Assiniboia West, and Saskatchewan were in the Territories.

The fourth column is the name of any community mentioned in the census as being part of the sub-district.

The fifth column includes the numbers of the relevant microfilms; the first number is the National Archives of Canada number, the second the number for the Family History Library in Salt Lake City and its branches.

### **Some things to note**

- A reference to a certain section doesn't guarantee that people were living there.

- Some sub-districts are huge, but sparsely populated. Where possible, only populated townships were included in this index.

- If you don't find your family in the proper sub-district, look in adjacent ones. To find the sub-districts to the east and west of the one in question, you'll need to first find the relevant range numbers, then the townships, in the index.

- A few sub-districts had not been surveyed, so the census does not include the precise location of the people.

- A cross-check of the census to the National Archives Land Grants database has shown that sometimes, people weren't found where they should have been.

- Despite what's shown on most maps, the boundary between Alberta and Assiniboia West was not a north-south line. Assiniboia West includes several sections near Medicine Hat that should have been in Alberta.

- A list of sub-districts that are urban, in the far north or in mountain areas is on the last page of the index.

- The information for this index was drawn from four sources: Schedule 1, Schedule 2, the printed statistical report on the census published soon after its completion, and the reference guide published to accompany the release of the census in 1993. In some cases, the information was contradictory. Handwriting was sometimes suspect. Some references were clearly wrong, and others were open to interpretation.

### **Neighbouring townships**

T12/R5	T12/R4	T12/R3
T11/R5	T11/R4	T11/R3
T10/R5	T10/R4	T10/R3

**In the event of errors or omissions, please contact the compiler.**

**Mail: 4687 Falaise Drive, Victoria, B.C. V8Y 1B4**

**Fax: (250) 658-3947**

**E-mail: [dave@genealogyunlimited.com](mailto:dave@genealogyunlimited.com)**

*Back to the Land*

**Index to Land Descriptions in the 1901 census**

<b>Land</b>	<b>Sub-district</b>	<b>District</b>	<b>Towns</b>	<b>Film numbers</b>
T1 R1 E1	Rhineland	Lisgar district	Sommerfeld, Halbstadt	T6432 1843514
T1 R1 E1	Franklin	Provencher district		T6434 1843516
T2 R1 E1	Montcalm	Provencher district		T6434 1843516
T3 R1 E1	Montcalm	Provencher district		T6434 1843516
T4 R1 E1	Montcalm	Provencher district		T6434 1843516
T4 R1 E1	Morris	Provencher district		T6434 1843516
T5 R1 E1	Morris	Provencher district		T6434 1843516
T6 R1 E1	Morris	Provencher district		T6434 1843516
T7 R1 E1	Macdonald	Selkirk district		T6435 1843517
T8 R1 E1	Macdonald	Selkirk district		T6435 1843517
T9 R1 E1	Macdonald	Selkirk district		T6435 1843517
T11 R1 E1	Rosser	Selkirk district	Rosser	T6435 1843517
T12 R1 E1	Rosser	Selkirk district	Selkirk	T6435 1843517
T13 R1 E1	Rockwood	Selkirk district	Stony Mountain Pen	T6435 1843517
T13 R1 E1	Rockwood	Selkirk district	Stonewall	T6435 1843517
T14 R1 E1	Rockwood	Selkirk district		T6435 1843517
T15 R1 E1	Rockwood	Selkirk district		T6435 1843517
T16 R1 E1	Rockwood	Selkirk district		T6435 1843517
T17 R1 E1	Rockwood	Selkirk district		T6435 1843517
T1 R2 E1	Emerson	Provencher district	Emerson	T6434 1843516
T1 R2 E1	Montcalm	Provencher district		T6434 1843516
T2 R2 E1	Montcalm	Provencher district	Letellier	T6434 1843516
T2 R2 E1	Franklin	Provencher district		T6434 1843516
T3 R2 E1	Franklin	Provencher district		T6434 1843516
T4 R2 E1	De Salaberry	Provencher district		T6434 1843516
T4 R2 E1	Montcalm	Provencher district		T6434 1843516
T5 R2 E1	Morris	Provencher district		T6434 1843516
T6 R2 E1	Morris	Provencher district		T6434 1843516
T6 R2 E1	Ste Agathe	Provencher district		T6434 1843516
T7 R2 E1	Macdonald	Selkirk district		T6435 1843517
T8 R2 E1	Macdonald	Selkirk district	LaSalle	T6435 1843517
T9 R2 E1	Macdonald	Selkirk district		T6435 1843517
T10 R2 E1	Assiniboia	Selkirk district	St. Charles	T6435 1843517
T11 R2 E1	Rosser	Selkirk district	St. James	T6435 1843517
T12 R2 E1	Rosser	Selkirk district		T6435 1843517
T13 R2 E1	Rockwood	Selkirk district	Stony Mountain	T6435 1843517
T14 R2 E1	Rockwood	Selkirk district		T6435 1843517
T15 R2 E1	Rockwood	Selkirk district	Balmoral	T6435 1843517
T16 R2 E1	Rockwood	Selkirk district		T6435 1843517
T17 R2 E1	Rockwood	Selkirk district		T6435 1843517
T18 R2 E1	Rockwood	Selkirk district		T6435 1843517
T19 R2 E1	Gimli	Selkirk district		T6435 1843517
T20 R2 E1	Gimli	Selkirk district		T6435 1843517
T1 R3 E1	Franklin	Provencher district		T6434 1843516
T2 R3 E1	Franklin	Provencher district	Dominion City	T6434 1843516
T3 R3 E1	Franklin	Provencher district		T6434 1843516
T4 R3 E1	De Salaberry	Provencher district		T6434 1843516
T5 R3 E1	De Salaberry	Provencher district		T6434 1843516
T5 R3 E1	Morris	Provencher district		T6434 1843516
T6 R3 E1	De Salaberry	Provencher district		T6434 1843516
T7 R3 E1	Ritchot (St. Norbert)	Provencher district		T6435 1843517
T8 R3 E1	Ritchot (St. Norbert)	Provencher district	St. Adolphe	T6435 1843517
T8 R3 E1	Macdonald	Selkirk district		T6435 1843517
T12 R3 E1	St. Paul	Selkirk district		T6435 1843517
T13 R3 E1	St. Andrews	Selkirk district		T6435 1843517

*Back to the Land*

T14 R3 E1	St. Andrews	Selkirk district		T6435 1843517
T15 R3 E1	St. Andrews	Selkirk district		T6435 1843517
T16 R3 E1	Rockwood	Selkirk district		T6435 1843517
T16 R3 E1	St. Andrews	Selkirk district		T6435 1843517
T17 R3 E1	St. Andrews	Selkirk district		T6435 1843517
T17 R3 E1	Rockwood	Selkirk district		T6435 1843517
T18 R3 E1	Rockwood	Selkirk district		T6435 1843517
T18 R3 E1	Gimli	Selkirk district		T6435 1843517
T19 R3 E1	Gimli	Selkirk district		T6435 1843517
T20 R3 E1	Gimli	Selkirk district		T6435 1843517
T22 R3 E1	Gimli	Selkirk district		T6435 1843517
T23 R3 E1	Gimli	Selkirk district		T6435 1843517
T1 R4 E1	Franklin	Provencher district	Ridgeville	T6434 1843516
T2 R4 E1	Franklin	Provencher district	Green Ridge	T6434 1843516
T3 R4 E1	Franklin	Provencher district		T6434 1843516
T4 R4 E1	De Salaberry	Provencher district		T6434 1843516
T5 R4 E1	De Salaberry	Provencher district	St. Pierre	T6434 1843516
T6 R4 E1	De Salaberry	Provencher district		T6434 1843516
T7 R4 E1	Hanover	Provencher district		T6434 1843516
T8 R4 E1	Tache	Provencher district	Ile des Chênes	T6435 1843517
T9 R4 E1	Tache	Provencher district	Grande Pointe	T6435 1843517
T10 R4 E1	Springfield	Selkirk district		T6435 1843517
T11 R4 E1	Springfield	Selkirk district		T6435 1843517
T12 R4 E1	Springfield	Selkirk district		T6435 1843517
T13 R4 E1	St. Andrews	Selkirk district	St. Andrews	T6435 1843517
T14 R4 E1	St. Andrews	Selkirk district		T6435 1843517
T15 R4 E1	St. Andrews	Selkirk district		T6435 1843517
T16 R4 E1	St. Andrews	Selkirk district		T6435 1843517
T17 R4 E1	St. Andrews	Selkirk district		T6435 1843517
T18 R4 E1	Gimli	Selkirk district		T6435 1843517
T19 R4 E1	Gimli	Selkirk district	Gimli	T6435 1843517
T20 R4 E1	Gimli	Selkirk district		T6435 1843517
T21 R4 E1	Gimli	Selkirk district		T6435 1843517
T22 R4 E1	Gimli	Selkirk district		T6435 1843517
T23 R4 E1	Gimli	Selkirk district	Lundi (Riverton)	T6435 1843517
T24 R4 E1	Gimli	Selkirk district		T6435 1843517
T25 R4 E1	Gimli	Selkirk district		T6435 1843517
T1 R5 E1	Franklin	Provencher district		T6434 1843516
T2 R5 E1	Franklin	Provencher district		T6434 1843516
T3 R5 E1	Franklin	Provencher district		T6434 1843516
T5 R5 E1	De Salaberry	Provencher district		T6434 1843516
T5 R5 E1	Hanover	Provencher district	Schoenshii	T6434 1843516
T6 R5 E1	Hanover	Provencher district	Kleefeld	T6434 1843516
T7 R5 E1	Hanover	Provencher district		T6434 1843516
T8 R5 E1	Hanover	Provencher district		T6434 1843516
T9 R5 E1	Tache	Provencher district	Lorette	T6435 1843517
T10 R5 E1	Springfield	Selkirk district	Dugald	T6435 1843517
T11 R5 E1	Springfield	Selkirk district	Oakbank	T6435 1843517
T12 R5 E1	Springfield	Selkirk district		T6435 1843517
T12 R5 E1	St. Clements	Selkirk district		T6435 1843517
T13 R5 E1	St. Clements	Selkirk district		T6435 1843517
T13 R5 E1	East Selkirk town	Selkirk district		T6435 1843517
T15 R5 E1	St. Clements	Selkirk district		T6435 1843517
T16 R5 E1	St. Clements	Selkirk district		T6435 1843517
T16 R5 E1	St. Andrews	Selkirk district		T6435 1843517
T23 R5 E1	Gimli	Selkirk district		T6435 1843517
T24 R5 E1	Gimli	Selkirk district		T6435 1843517
T25 R5 E1	Gimli	Selkirk district		T6435 1843517
T1 R6 E1	Franklin	Provencher district		T6434 1843516

*Back to the Land*

T2 R6 E1	Franklin	Provencher district		T6434	1843516
T5 R6 E1	Hanover	Provencher district		T6434	1843516
T6 R6 E1	Hanover	Provencher district		T6434	1843516
T6 R6 E1	La Broquerie	Provencher district		T6434	1843516
T7 R6 E1	La Broquerie	Provencher district		T6434	1843516
T7 R6 E1	Hanover	Provencher district	Blumenort	T6434	1843516
T8 R6 E1	La Broquerie	Provencher district		T6434	1843516
T9 R6 E1	Tache	Provencher district		T6435	1843517
T10 R6 E1	Springfield	Selkirk district		T6435	1843517
T11 R6 E1	Springfield	Selkirk district		T6435	1843517
T12 R6 E1	Springfield	Selkirk district		T6435	1843517
T13 R6 E1	Brokenhead	Selkirk district	Tyndall	T6435	1843517
T13 R6 E1	St. Clements	Selkirk district		T6435	1843517
T14 R6 E1	St. Clements	Selkirk district		T6435	1843517
T15 R6 E1	St. Clements	Selkirk district		T6435	1843517
T16 R6 E1	St. Clements	Selkirk district		T6435	1843517
T24 R6 E1	Gimli	Selkirk district		T6435	1843517
T25 R6 E1	Gimli	Selkirk district		T6435	1843517
T27 R6 E1	Gimli	Selkirk district		T6435	1843517
T1 R7 E1	Franklin	Provencher district		T6434	1843516
T2 R7 E1	Franklin	Provencher district		T6434	1843516
T6 R7 E1	La Broquerie	Provencher district		T6434	1843516
T7 R7 E1	Hanover	Provencher district		T6434	1843516
T7 R7 E1	La Broquerie	Provencher district	La Broquiere, Giroux	T6434	1843516
T8 R7 E1	La Broquerie	Provencher district		T6434	1843516
T9 R7 E1	Tache	Provencher district		T6435	1843517
T10 R7 E1	Springfield	Selkirk district		T6435	1843517
T11 R7 E1	Springfield	Selkirk district		T6435	1843517
T12 R7 E1	Springfield	Selkirk district		T6435	1843517
T12 R7 E1	Brokenhead	Selkirk district		T6435	1843517
T13 R7 E1	Brokenhead	Selkirk district		T6435	1843517
T14 R7 E1	Brokenhead	Selkirk district		T6435	1843517
T15 R7 E1	Brokenhead	Selkirk district		T6435	1843517
T15 R7 E1	St. Clements	Selkirk district		T6435	1843517
T16 R7 E1	St. Clements	Selkirk district		T6435	1843517
T17 R7 E1	St. Clements	Selkirk district		T6435	1843517
T18 R7 E1	St. Clements	Selkirk district		T6435	1843517
T20 R7 E1	St. Clements	Selkirk district		T6435	1843517
T1 R8 E1	Franklin	Provencher district		T6434	1843516
T6 R8 E1	La Broquerie	Provencher district	Marchand	T6434	1843516
T7 R8 E1	La Broquerie	Provencher district	La Broquiere	T6434	1843516
T8 R8 E1	La Broquerie	Provencher district		T6434	1843516
T10 R8 E1	Springfield	Selkirk district		T6435	1843517
T12 R8 E1	Brokenhead	Selkirk district		T6435	1843517
T13 R8 E1	Brokenhead	Selkirk district		T6435	1843517
T14 R8 E1	Brokenhead	Selkirk district		T6435	1843517
T15 R8 E1	Brokenhead	Selkirk district		T6435	1843517
T4 R9 E1	La Broquerie	Provencher district	Sandiland	T6434	1843516
T5 R9 E1	La Broquerie	Provencher district	Bedford	T6434	1843516
T11 R9 E1	Springfield	Selkirk district		T6435	1843517
T12 R9 E1	Springfield	Selkirk district		T6435	1843517
T4 R10 E1	Unorganized	Provencher district	Woodridge	T6435	1843517
T1 R11 E1	Franklin	Provencher district		T6434	1843516
T11 R11 E1	Unorganized	Selkirk district	Whitemouth	T6435	1843517
T12 R11 E1	Unorganized	Selkirk district		T6435	1843517
T13 R11 E1	Unorganized	Selkirk district		T6435	1843517
T1 R12 E1	Franklin	Provencher district		T6434	1843516
T2 R12 E1	Franklin	Provencher district		T6434	1843516
T10 R12 E1	Unorganized	Selkirk district		T6435	1843517

## *Back to the Land*

T11 R12 E1	Unorganized	Selkirk district		T6435 1843517
T1 R13 E1	Franklin	Provencher district		T6434 1843516
T1 R14 E1	Unorganized	Provencher district		T6435 1843517
T10 R15 E1	Unorganized	Selkirk district		T6435 1843517
T1 R16 E1	Unorganized	Provencher district		T6435 1843517
T10 R16 E1	Unorganized	Selkirk district		T6435 1843517
T10 R17 E1	Unorganized	Selkirk district		T6435 1843517
T1 R1 W1	Rhineland	Lisgar district	Neubergthal	T6432 1843514
T2 R1 W1	Rhineland	Lisgar district		T6432 1843514
T3 R1 W1	Rhineland	Lisgar district	Rosenfeld	T6432 1843514
T4 R1 W1	Morris	Provencher district		T6434 1843516
T5 R1 W1	Morris	Provencher district		T6434 1843516
T6 R1 W1	Morris	Provencher district		T6434 1843516
T7 R1 W1	Macdonald	Selkirk district		T6435 1843517
T8 R1 W1	Macdonald	Selkirk district		T6435 1843517
T9 R1 W1	Macdonald	Selkirk district		T6435 1843517
T11 R1 W1	Rosser	Selkirk district		T6435 1843517
T12 R1 W1	Rosser	Selkirk district		T6435 1843517
T13 R1 W1	Woodlands	Selkirk district		T6435 1843517
T14 R1 W1	Woodlands	Selkirk district		T6435 1843517
T15 R1 W1	Woodlands	Selkirk district		T6435 1843517
T16 R1 W1	Woodlands	Selkirk district		T6435 1843517
T17 R1 W1	Woodlands	Selkirk district		T6435 1843517
T1 R2 W1	Rhineland	Lisgar district	Blumenort, Kronstal	T6432 1843514
T2 R2 W1	Rhineland	Lisgar district		T6432 1843514
T3 R2 W1	Rhineland	Lisgar district		T6432 1843514
T4 R2 W1	Morris	Provencher district		T6434 1843516
T5 R2 W1	Morris	Provencher district		T6434 1843516
T6 R2 W1	Morris	Provencher district		T6434 1843516
T7 R2 W1	Macdonald	Selkirk district		T6435 1843517
T8 R2 W1	Macdonald	Selkirk district		T6435 1843517
T9 R2 W1	Macdonald	Selkirk district	Starbuck	T6435 1843517
T13 R2 W1	Woodlands	Selkirk district		T6435 1843517
T14 R2 W1	Woodlands	Selkirk district		T6435 1843517
T15 R2 W1	Woodlands	Selkirk district		T6435 1843517
T16 R2 W1	St. Laurent	Selkirk district		T6435 1843517
T17 R2 W1	Woodlands	Selkirk district		T6435 1843517
T17 R2 W1	St. Laurent	Selkirk district		T6435 1843517
T18 R2 W1	Posen	Selkirk district		T6435 1843517
T1 R3 W1	Rhineland	Lisgar district		T6432 1843514
T2 R3 W1	Rhineland	Lisgar district	Blumengart, Gnadenthal	T6432 1843514
T3 R3 W1	Rhineland	Lisgar district	Plum Coulee	T6432 1843514
T3 R3 W1	Plum Coulee	Lisgar district	Plum Coulee	T6432 1843514
T4 R3 W1	Stanley	Lisgar district	Myrtle	T6432 1843514
T6 R3 W1	Dufferin	Lisgar district		T6432 1843514
T7 R3 W1	Dufferin	Lisgar district		T6432 1843514
T8 R3 W1	Dufferin	Lisgar district		T6432 1843514
T9 R3 W1	Dufferin	Lisgar district	Fannystelle	T6432 1843514
T12 R3 W1	St. Francois-Xavier	Selkirk district	St. Eustache	T6435 1843517
T12 R3 W1	St. Francois-Xavier	Selkirk district		T6435 1843517
T13 R3 W1	Woodlands	Selkirk district	Reaburn	T6435 1843517
T14 R3 W1	Woodlands	Selkirk district		T6435 1843517
T15 R3 W1	Woodlands	Selkirk district		T6435 1843517
T17 R3 W1	St. Laurent	Selkirk district		T6435 1843517
T18 R3 W1	Posen	Selkirk district		T6435 1843517
T19 R3 W1	Posen	Selkirk district		T6435 1843517
T1 R4 W1	Rhineland	Lisgar district		T6432 1843514
T2 R4 W1	Rhineland	Lisgar district	Reinfeld, Chortitz	T6432 1843514



## *Back to the Land*

T3 R4 W1	Stanley	Lisgar district	Winkler, Reinfeld	T6432	1843514
T4 R4 W1	Stanley	Lisgar district		T6432	1843514
T5 R4 W1	Dufferin	Lisgar district	Roland	T6432	1843514
T6 R4 W1	Dufferin	Lisgar district	Carman	T6432	1843514
T6 R4 W1	Carman	Lisgar district	Carman	T6432	1843514
T7 R4 W1	Dufferin	Lisgar district		T6432	1843514
T8 R4 W1	Dufferin	Lisgar district	Elm Creek	T6432	1843514
T9 R4 W1	Dufferin	Lisgar district		T6432	1843514
T10 R4 W1	Portage la Prairie	Macdonald district		T6433	1843515
T11 R4 W1	Portage la Prairie	Macdonald district	Willow Range, Oakville	T6433	1843515
T12 R4 W1	Portage la Prairie	Macdonald district	Poplar Point	T6433	1843515
T13 R4 W1	Woodlands	Selkirk district		T6435	1843517
T14 R4 W1	Woodlands	Selkirk district		T6435	1843517
T15 R4 W1	Woodlands	Selkirk district		T6435	1843517
T16 R4 W1	St. Laurent	Selkirk district		T6435	1843517
T17 R4 W1	St. Laurent	Selkirk district		T6435	1843517
T18 R4 W1	Posen	Selkirk district		T6435	1843517
T19 R4 W1	Posen	Selkirk district		T6435	1843517
T3 R5 W1	Stanley	Lisgar district	Morden	T6432	1843514
T3 R5 W1	Morden	Lisgar district	Morden	T6432	1843514
T3 R5 W1	Morden	Lisgar district	Morden	T6433	1843515
T4 R5 W1	Stanley	Lisgar district		T6432	1843514
T5 R5 W1	Dufferin	Lisgar district	Rosebank	T6432	1843514
T6 R5 W1	Dufferin	Lisgar district	Carman	T6432	1843514
T6 R5 W1	Carman	Lisgar district	Carman	T6432	1843514
T10 R5 W1	Portage la Prairie	Macdonald district		T6433	1843515
T11 R5 W1	Portage la Prairie	Macdonald district	Newton	T6433	1843515
T12 R5 W1	Portage la Prairie	Macdonald district	High Bluff	T6433	1843515
T14 R5 W1	Portage la Prairie	Macdonald district		T6433	1843515
T15 R5 W1	Portage la Prairie	Macdonald district		T6433	1843515
T18 R5 W1	Posen	Selkirk district		T6435	1843517
T19 R5 W1	Posen	Selkirk district		T6435	1843517
T20 R5 W1	Posen	Selkirk district		T6435	1843517
T1 R6 W1	Stanley	Lisgar district		T6432	1843514
T2 R6 W1	Stanley	Lisgar district		T6432	1843514
T3 R6 W1	Stanley	Lisgar district	Thornhill	T6432	1843514
T4 R6 W1	Stanley	Lisgar district	Stanley	T6432	1843514
T4 R6 W1	Pembina	Lisgar district		T6432	1843514
T5 R6 W1	Dufferin	Lisgar district	Miami	T6432	1843514
T6 R6 W1	Dufferin	Lisgar district		T6432	1843514
T7 R6 W1	Dufferin	Lisgar district		T6432	1843514
T10 R6 W1	Portage la Prairie	Macdonald district		T6433	1843515
T11 R6 W1	Portage la Prairie	Macdonald district		T6433	1843515
T12 R6 W1	Portage la Prairie	Macdonald district	High Bluff	T6433	1843515
T13 R6 W1	Portage la Prairie	Macdonald district		T6433	1843515
T14 R6 W1	Portage la Prairie	Macdonald district		T6433	1843515
T19 R6 W1	Posen	Selkirk district		T6435	1843517
T20 R6 W1	Posen	Selkirk district	Rabbit Point	T6435	1843517
T21 R6 W1	Posen	Selkirk district		T6435	1843517
T1 R7 W1	Pembina	Lisgar district		T6432	1843514
T2 R7 W1	Pembina	Lisgar district		T6432	1843514
T3 R7 W1	Pembina	Lisgar district	Darlingford	T6432	1843514
T4 R7 W1	Pembina	Lisgar district	Pembina	T6432	1843514
T5 R7 W1	Dufferin	Lisgar district		T6432	1843514
T6 R7 W1	Dufferin	Lisgar district		T6432	1843514
T7 R7 W1	Dufferin	Lisgar district		T6432	1843514
T8 R7 W1	Dufferin	Lisgar district	St. Claude	T6432	1843514
T11 R7 W1	Portage la Prairie	Macdonald district		T6433	1843515
T12 R7 W1	Portage la Prairie	Macdonald district		T6433	1843515



## *Back to the Land*

T13 R7 W1	Portage la Prairie	Macdonald district		T6433	1843515
T14 R7 W1	Portage la Prairie	Macdonald district		T6433	1843515
T20 R7 W1	Posen	Selkirk district		T6435	1843517
T21 R7 W1	Posen	Selkirk district		T6435	1843517
T1 R8 W1	Pembina	Lisgar district		T6432	1843514
T2 R8 W1	Pembina	Lisgar district		T6432	1843514
T3 R8 W1	Pembina	Lisgar district	Manitou	T6432	1843514
T3 R8 W1	Manitou	Lisgar district	Manitou	T6432	1843514
T4 R8 W1	Pembina	Lisgar district		T6432	1843514
T5 R8 W1	Lorne	Lisgar district	Altamont	T6432	1843514
T6 R8 W1	Lorne	Lisgar district		T6432	1843514
T7 R8 W1	Norfolk South	Macdonald district		T6433	1843515
T8 R8 W1	Norfolk South	Macdonald district		T6433	1843515
T9 R8 W1	Norfolk South	Macdonald district		T6433	1843515
T10 R8 W1	Portage la Prairie	Macdonald district		T6433	1843515
T11 R8 W1	Portage la Prairie	Macdonald district	Burnside	T6433	1843515
T12 R8 W1	Portage la Prairie	Macdonald district		T6433	1843515
T13 R8 W1	Portage la Prairie	Macdonald district		T6433	1843515
T14 R8 W1	Portage la Prairie	Macdonald district		T6433	1843515
T16 R8 W1	Westbourne	Macdonald district		T6433	1843515
T17 R8 W1	Westbourne	Macdonald district		T6433	1843515
T21 R8 W1	Posen	Selkirk district		T6435	1843517
T30 R8 W1	Posen	Selkirk district		T6435	1843517
T32 R8 W1	Posen	Selkirk district		T6435	1843517
T1 R9 W1	Pembina	Lisgar district	Snowflake	T6432	1843514
T3 R9 W1	Pembina	Lisgar district	La Riviere	T6432	1843514
T5 R9 W1	Lorne	Lisgar district	St. Leon, Somerset	T6432	1843514
T6 R9 W1	Lorne	Lisgar district		T6432	1843514
T7 R9 W1	Norfolk South	Macdonald district		T6433	1843515
T8 R9 W1	Norfolk South	Macdonald district		T6433	1843515
T9 R9 W1	Norfolk South	Macdonald district		T6433	1843515
T10 R9 W1	Norfolk North	Macdonald district		T6433	1843515
T11 R9 W1	Norfolk North	Macdonald district	Bagot	T6433	1843515
T12 R9 W1	Norfolk North	Macdonald district		T6433	1843515
T13 R9 W1	Westbourne	Macdonald district		T6433	1843515
T14 R9 W1	Westbourne	Macdonald district		T6433	1843515
T15 R9 W1	Westbourne	Macdonald district		T6433	1843515
T16 R9 W1	Westbourne	Macdonald district		T6433	1843515
T17 R9 W1	Westbourne	Macdonald district		T6433	1843515
T18 R9 W1	Westbourne	Macdonald district		T6433	1843515
T19 R9 W1	Westbourne	Macdonald district		T6433	1843515
T20 R9 W1	Westbourne	Macdonald district		T6433	1843515
T22 R9 W1	Posen	Selkirk district		T6435	1843517
T23 R9 W1	Posen	Selkirk district		T6435	1843517
T25 R9 W1	Posen	Selkirk district		T6435	1843517
T26 R9 W1	Posen	Selkirk district		T6435	1843517
T27 R9 W1	Posen	Selkirk district		T6435	1843517
T30 R9 W1	Posen	Selkirk district		T6435	1843517
T1 R10 W1	Louise	Lisgar district		T6432	1843514
T2 R10 W1	Louise	Lisgar district	Louise	T6432	1843514
T3 R10 W1	Louise	Lisgar district		T6432	1843514
T4 R10 W1	Louise	Lisgar district		T6432	1843514
T5 R10 W1	Lorne	Lisgar district	Swan Lake	T6432	1843514
T7 R10 W1	Norfolk South	Macdonald district		T6433	1843515
T8 R10 W1	Norfolk South	Macdonald district	Treherne	T6433	1843515
T9 R10 W1	Norfolk South	Macdonald district		T6433	1843515
T10 R10 W1	Norfolk North	Macdonald district		T6433	1843515
T11 R10 W1	Norfolk North	Macdonald district	MacGregor	T6433	1843515
T12 R10 W1	Norfolk North	Macdonald district		T6433	1843515

*Back to the Land*

T13 R10 W1	Westbourne	Macdonald district		T6433 1843515
T14 R10 W1	Westbourne	Macdonald district		T6433 1843515
T15 R10 W1	Westbourne	Macdonald district		T6433 1843515
T16 R10 W1	Westbourne	Macdonald district		T6433 1843515
T20 R10 W1	Westbourne	Macdonald district		T6433 1843515
T21 R10 W1	Unorganized	Macdonald district		T6433 1843515
T23 R10 W1	Unorganized	Macdonald district		T6433 1843515
T23 R10 W1	Posen	Selkirk district		T6435 1843517
T24 R10 W1	Posen	Selkirk district		T6435 1843517
T24 R10 W1	Unorganized	Macdonald district		T6433 1843515
T26 R10 W1	Unorganized	Macdonald district		T6433 1843515
T1 R11 W1	Louise	Lisgar district		T6432 1843514
T2 R11 W1	Louise	Lisgar district		T6432 1843514
T3 R11 W1	Louise	Lisgar district	Pilot Mound	T6432 1843514
T4 R11 W1	Louise	Lisgar district		T6432 1843514
T5 R11 W1	Lorne	Lisgar district		T6432 1843514
T6 R11 W1	Lorne	Lisgar district		T6432 1843514
T7 R11 W1	Norfolk South	Macdonald district	Holland	T6433 1843515
T8 R11 W1	Norfolk South	Macdonald district		T6433 1843515
T9 R11 W1	Norfolk South	Macdonald district		T6433 1843515
T10 R11 W1	Norfolk North	Macdonald district		T6433 1843515
T11 R11 W1	Norfolk North	Macdonald district	Austin	T6433 1843515
T12 R11 W1	Norfolk North	Macdonald district		T6433 1843515
T13 R11 W1	Westbourne	Macdonald district		T6433 1843515
T14 R11 W1	Gladstone (town)	Macdonald district	Gladstone	T6433 1843515
T14 R11 W1	Westbourne	Macdonald district		T6433 1843515
T15 R11 W1	Westbourne	Macdonald district		T6433 1843515
T16 R11 W1	Westbourne	Macdonald district		T6433 1843515
T17 R11 W1	Westbourne	Macdonald district		T6433 1843515
T18 R11 W1	Westbourne	Macdonald district		T6433 1843515
T22 R11 W1	Unorganized	Macdonald district		T6433 1843515
T23 R11 W1	Unorganized	Macdonald district		T6433 1843515
T24 R11 W1	Unorganized	Macdonald district		T6433 1843515
T1 R12 W1	Louise	Lisgar district		T6432 1843514
T2 R12 W1	Louise	Lisgar district	Crystal City, Clearwater	T6432 1843514
T3 R12 W1	Louise	Lisgar district		T6432 1843514
T5 R12 W1	Lorne	Lisgar district	St. Alphonse, Mariapolis	T6432 1843514
T7 R12 W1	Norfolk South	Macdonald district	Cypress River	T6433 1843515
T8 R12 W1	Norfolk South	Macdonald district		T6433 1843515
T9 R12 W1	Norfolk South	Macdonald district		T6433 1843515
T10 R12 W1	Norfolk North	Macdonald district		T6433 1843515
T11 R12 W1	Norfolk North	Macdonald district	Sidney	T6433 1843515
T12 R12 W1	Norfolk North	Macdonald district		T6433 1843515
T13 R12 W1	Westbourne	Macdonald district		T6433 1843515
T14 R12 W1	Westbourne	Macdonald district		T6433 1843515
T15 R12 W1	Westbourne	Macdonald district	Keyes	T6433 1843515
T16 R12 W1	Westbourne	Macdonald district	Plumas	T6433 1843515
T17 R12 W1	Westbourne	Macdonald district		T6433 1843515
T18 R12 W1	Westbourne	Macdonald district		T6433 1843515
T19 R12 W1	Westbourne	Macdonald district		T6433 1843515
T19 R12 W1	Lansdowne	Macdonald district		T6433 1843515
T20 R12 W1	Westbourne	Macdonald district		T6433 1843515
T20 R12 W1	Lansdowne	Macdonald district		T6433 1843515
T26 R12 W1	Unorganized	Macdonald district		T6433 1843515
T1 R13 W1	Louise	Lisgar district		T6432 1843514
T2 R13 W1	Louise	Lisgar district		T6432 1843514
T3 R13 W1	Louise	Lisgar district		T6432 1843514
T4 R13 W1	Argyle	Lisgar district		T6432 1843514
T5 R13 W1	Argyle	Lisgar district	Greenway	T6432 1843514

*Back to the Land*

T7 R13 W1	Cypress South	Macdonald district		T6433 1843515
T8 R13 W1	Cypress South	Macdonald district		T6433 1843515
T9 R13 W1	Cypress South	Macdonald district		T6433 1843515
T10 R13 W1	Cypress North	Macdonald district		T6433 1843515
T11 R13 W1	Cypress North	Macdonald district		T6433 1843515
T12 R13 W1	Cypress North	Macdonald district		T6433 1843515
T13 R13 W1	Lansdowne	Macdonald district		T6433 1843515
T14 R13 W1	Lansdowne	Macdonald district	Keyes	T6433 1843515
T15 R13 W1	Lansdowne	Macdonald district	Keyes	T6433 1843515
T16 R13 W1	Lansdowne	Macdonald district		T6433 1843515
T17 R13 W1	Lansdowne	Macdonald district		T6433 1843515
T18 R13 W1	Lansdowne	Macdonald district	Glenella	T6433 1843515
T19 R13 W1	Lansdowne	Macdonald district		T6433 1843515
T20 R13 W1	Lansdowne	Macdonald district		T6433 1843515
T21 R13 W1	Rosedale	Macdonald district		T6433 1843515
T22 R13 W1	Ochre River	Macdonald district		T6433 1843515
T23 R13 W1	Ochre River	Macdonald district		T6433 1843515
T24 R13 W1	Ochre River	Macdonald district		T6433 1843515
T2 R14 W1	Louise	Lisgar district	Cartwright	T6432 1843514
T4 R14 W1	Argyle	Lisgar district		T6432 1843514
T5 R14 W1	Argyle	Lisgar district	Baldur	T6432 1843514
T6 R14 W1	Argyle	Lisgar district		T6432 1843514
T7 R14 W1	Cypress South	Macdonald district	Glenboro	T6433 1843515
T8 R14 W1	Cypress South	Macdonald district		T6433 1843515
T9 R14 W1	Cypress South	Macdonald district		T6433 1843515
T10 R14 W1	Cypress North	Macdonald district		T6433 1843515
T10 R14 W1	Carberry (town)	Macdonald district	Carberry	T6433 1843515
T11 R14 W1	Cypress North	Macdonald district		T6433 1843515
T12 R14 W1	Cypress North	Macdonald district		T6433 1843515
T13 R14 W1	Langford	Macdonald district		T6433 1843515
T14 R14 W1	Langford	Macdonald district		T6433 1843515
T15 R14 W1	Lansdowne	Macdonald district		T6433 1843515
T16 R14 W1	Lansdowne	Macdonald district	Arden	T6433 1843515
T17 R14 W1	Lansdowne	Macdonald district		T6433 1843515
T18 R14 W1	Lansdowne	Macdonald district		T6433 1843515
T19 R14 W1	Lansdowne	Macdonald district	Glencairn	T6433 1843515
T19 R14 W1	Rosedale	Macdonald district		T6433 1843515
T20 R14 W1	Lansdowne	Macdonald district		T6433 1843515
T20 R14 W1	Rosedale	Macdonald district		T6433 1843515
T21 R14 W1	Lansdowne	Macdonald district		T6433 1843515
T21 R14 W1	Rosedale	Macdonald district		T6433 1843515
T22 R14 W1	Ochre River	Macdonald district		T6433 1843515
T23 R14 W1	Ochre River	Macdonald district		T6433 1843515
T24 R14 W1	Ochre River	Macdonald district		T6433 1843515
T48 R14 W1	Grand Rapids	Saskatchewan district		T6553 1843635
T1 R15 W1	Turtle Mountain	Lisgar district		T6433 1843515
T2 R15 W1	Turtle Mountain	Lisgar district		T6433 1843515
T3 R15 W1	Turtle Mountain	Lisgar district		T6433 1843515
T5 R15 W1	Argyle	Lisgar district	Belmont	T6432 1843514
T6 R15 W1	Argyle	Lisgar district		T6432 1843514
T7 R15 W1	Cypress South	Macdonald district	Stockton	T6433 1843515
T8 R15 W1	Cypress South	Macdonald district		T6433 1843515
T9 R15 W1	Cypress South	Macdonald district		T6433 1843515
T10 R15 W1	Cypress North	Macdonald district		T6433 1843515
T11 R15 W1	Cypress North	Macdonald district		T6433 1843515
T12 R15 W1	Cypress North	Macdonald district		T6433 1843515
T13 R15 W1	Langford	Macdonald district		T6433 1843515
T14 R15 W1	Langford	Macdonald district		T6433 1843515
T14 R15 W1	Neepawa (town)	Macdonald district	Neepawa	T6433 1843515

*Back to the Land*

T15 R15 W1	Rosedale	Macdonald district		T6433 1843515
T16 R15 W1	Rosedale	Macdonald district		T6433 1843515
T16 R15 W1	Langford	Macdonald district		T6433 1843515
T17 R15 W1	Rosedale	Macdonald district		T6433 1843515
T18 R15 W1	Rosedale	Macdonald district		T6433 1843515
T19 R15 W1	Rosedale	Macdonald district	Rosedale	T6433 1843515
T20 R15 W1	Rosedale	Macdonald district		T6433 1843515
T21 R15 W1	Rosedale	Macdonald district	McCreary	T6433 1843515
T22 R15 W1	Ochre River	Macdonald district		T6433 1843515
T23 R15 W1	Ochre River	Macdonald district		T6433 1843515
T24 R15 W1	Ochre River	Macdonald district	Ste Rose	T6433 1843515
T25 R15 W1	Ochre River	Macdonald district		T6433 1843515
T26 R15 W1	Ochre River	Macdonald district		T6433 1843515
T1 R16 W1	Turtle Mountain	Lisgar district		T6433 1843515
T2 R16 W1	Turtle Mountain	Lisgar district	Holmfield	T6433 1843515
T3 R16 W1	Turtle Mountain	Lisgar district		T6433 1843515
T3 R16 W1	Argyle	Lisgar district	Argyle	T6432 1843514
T4 R16 W1	Turtle Mountain	Lisgar district		T6433 1843515
T4 R16 W1	Argyle	Lisgar district		T6432 1843514
T5 R16 W1	Argyle	Lisgar district	Ninette	T6432 1843514
T5 R16 W1	Riverside	Lisgar district		T6432 1843514
T6 R16 W1	Argyle	Lisgar district	Hilton	T6432 1843514
T7 R16 W1	Cypress South	Macdonald district		T6433 1843515
T8 R16 W1	Cypress South	Macdonald district	Treesbank	T6433 1843515
T9 R16 W1	Cypress South	Macdonald district		T6433 1843515
T10 R16 W1	Cypress North	Macdonald district		T6433 1843515
T11 R16 W1	Cypress North	Macdonald district		T6433 1843515
T12 R16 W1	Cypress North	Macdonald district		T6433 1843515
T13 R16 W1	Langford	Macdonald district		T6433 1843515
T14 R16 W1	Langford	Macdonald district		T6433 1843515
T15 R16 W1	Rosedale	Macdonald district		T6433 1843515
T16 R16 W1	Rosedale	Macdonald district		T6433 1843515
T17 R16 W1	Rosedale	Macdonald district		T6433 1843515
T18 R16 W1	Rosedale	Macdonald district		T6433 1843515
T20 R16 W1	Rosedale	Macdonald district		T6433 1843515
T21 R16 W1	Rosedale	Macdonald district		T6433 1843515
T22 R16 W1	Ochre River	Macdonald district	Laurier	T6433 1843515
T23 R16 W1	Ochre River	Macdonald district	Makinak	T6433 1843515
T24 R16 W1	Ochre River	Macdonald district		T6433 1843515
T25 R16 W1	Ochre River	Macdonald district		T6433 1843515
T26 R16 W1	Ochre River	Macdonald district		T6433 1843515
T27 R16 W1	Ochre River	Macdonald district		T6433 1843515
T1 R17 W1	Turtle Mountain	Lisgar district		T6433 1843515
T2 R17 W1	Turtle Mountain	Lisgar district		T6433 1843515
T3 R17 W1	Turtle Mountain	Lisgar district		T6433 1843515
T4 R17 W1	Riverside	Lisgar district		T6432 1843514
T5 R17 W1	Riverside	Lisgar district	Ninette, Dunrea	T6432 1843514
T6 R17 W1	Riverside	Lisgar district		T6432 1843514
T7 R17 W1	Oakland	Brandon district	Wawanesa	T6431 1843513
T8 R17 W1	Oakland	Brandon district		T6431 1843513
T10 R17 W1	Cornwallis	Brandon district		T6431 1843513
T11 R17 W1	Elton	Brandon district	Douglas	T6431 1843513
T12 R17 W1	Elton	Brandon district		T6431 1843513
T13 R17 W1	Odanah	Marquette district		T6434 1843516
T14 R17 W1	Odanah	Marquette district		T6434 1843516
T15 R17 W1	Odanah	Marquette district		T6434 1843516
T16 R17 W1	Clanwilliam	Marquette district		T6434 1843516
T17 R17 W1	Clanwilliam	Marquette district		T6433 1843515
T18 R17 W1	Clanwilliam	Marquette district		T6433 1843515



*Back to the Land*

T22 R17 W1	Ochre River	Marquette district		T6434 1843516
T23 R17 W1	Ochre River	Marquette district		T6434 1843516
T24 R17 W1	Ochre River	Marquette district	Ochre River	T6434 1843516
T25 R17 W1	Ochre River	Marquette district		T6434 1843516
T28 R17 W1	Aberdeen	Marquette district		T6434 1843516
T30 R17 W1	Aberdeen	Marquette district		T6434 1843516
T1 R18 W1	Turtle Mountain	Lisgar district		T6433 1843515
T2 R18 W1	Turtle Mountain	Lisgar district		T6433 1843515
T3 R18 W1	Turtle Mountain	Lisgar district	Ninga	T6433 1843515
T4 R18 W1	Riverside	Lisgar district		T6432 1843514
T4 R18 W1	Morton	Brandon district		T6431 1843513
T5 R18 W1	Riverside	Lisgar district	Margaret	T6432 1843514
T6 R18 W1	Riverside	Lisgar district		T6432 1843514
T7 R18 W1	Oakland	Brandon district	Nesbitt	T6431 1843513
T8 R18 W1	Oakland	Brandon district		T6431 1843513
T9 R18 W1	Cornwallis	Brandon district		T6431 1843513
T10 R18 W1	Cornwallis	Brandon district	Chater	T6431 1843513
T11 R18 W1	Elton	Brandon district		T6431 1843513
T12 R18 W1	Elton	Brandon district		T6431 1843513
T13 R18 W1	Odanah	Marquette district		T6434 1843516
T14 R18 W1	Odanah	Marquette district		T6434 1843516
T15 R18 W1	Odanah	Marquette district		T6434 1843516
T15 R18 W1	Minnedosa	Marquette district	Minnedosa	T6434 1843516
T16 R18 W1	Clanwilliam	Marquette district		T6434 1843516
T17 R18 W1	Clanwilliam	Marquette district		T6433 1843515
T18 R18 W1	Clanwilliam	Marquette district		T6433 1843515
T23 R18 W1	Dauphin	Marquette district		T6434 1843516
T24 R18 W1	Dauphin	Marquette district		T6434 1843516
T25 R18 W1	Dauphin	Marquette district		T6434 1843516
T26 R18 W1	Dauphin	Marquette district		T6434 1843516
T27 R18 W1	Dauphin	Marquette district		T6434 1843516
T28 R18 W1	Dauphin	Marquette district		T6434 1843516
T29 R18 W1	Aberdeen	Marquette district		T6434 1843516
T30 R18 W1	Aberdeen	Marquette district		T6434 1843516
T31 R18 W1	Unorganized	Marquette district	Winnipegosis	T6434 1843516
T32 R18 W1	Unorganized	Marquette district		T6434 1843516
T1 R19 W1	Morton	Brandon district		T6431 1843513
T2 R19 W1	Morton	Brandon district		T6431 1843513
T3 R19 W1	Morton	Brandon district		T6431 1843513
T5 R19 W1	Whitewater	Brandon district	Minto	T6432 1843514
T6 R19 W1	Whitewater	Brandon district		T6432 1843514
T7 R19 W1	Oakland	Brandon district	Carroll	T6431 1843513
T8 R19 W1	Oakland	Brandon district		T6431 1843513
T9 R19 W1	Cornwallis	Brandon district		T6431 1843513
T10 R19 W1	Cornwallis	Brandon district		T6431 1843513
T11 R19 W1	Elton	Brandon district		T6431 1843513
T12 R19 W1	Elton	Brandon district		T6431 1843513
T13 R19 W1	Saskatchewan	Marquette district		T6433 1843515
T13 R19 W1	Rapid City	Marquette district	Rapid City	T6434 1843516
T14 R19 W1	Saskatchewan	Marquette district		T6433 1843515
T15 R19 W1	Saskatchewan	Marquette district		T6433 1843515
T16 R19 W1	Harrison	Marquette district		T6434 1843516
T17 R19 W1	Harrison	Marquette district		T6434 1843516
T19 R19 W1	Unorganized	Marquette district		T6434 1843516
T20 R19 W1	Unorganized	Marquette district		T6434 1843516
T23 R19 W1	Dauphin	Marquette district		T6434 1843516
T24 R19 W1	Dauphin	Marquette district		T6434 1843516
T25 R19 W1	Dauphin	Marquette district	Dauphin	T6434 1843516
T26 R19 W1	Dauphin	Marquette district		T6434 1843516

*Back to the Land*

T27 R19 W1	Dauphin	Marquette district		T6434	1843516
T28 R19 W1	Dauphin	Marquette district		T6434	1843516
T29 R19 W1	Aberdeen	Marquette district		T6434	1843516
T30 R19 W1	Aberdeen	Marquette district		T6434	1843516
T30 R19 W1	Unorganized	Marquette district		T6434	1843516
T32 R19 W1	Unorganized	Marquette district		T6434	1843516
T34 R19 W1	Unorganized	Marquette district		T6434	1843516
T35 R19 W1	Unorganized	Marquette district		T6434	1843516
T1 R20 W1	Morton	Brandon district		T6431	1843513
T2 R20 W1	Morton	Brandon district		T6431	1843513
T3 R20 W1	Boissevain	Brandon district	Boissevain	T6431	1843513
T3 R20 W1	Morton	Brandon district	Boissevain	T6431	1843513
T4 R20 W1	Morton	Brandon district		T6431	1843513
T5 R20 W1	Whitewater	Brandon district	Fairfax	T6432	1843514
T6 R20 W1	Whitewater	Brandon district		T6432	1843514
T7 R20 W1	Glenwood	Brandon district		T6431	1843513
T8 R20 W1	Glenwood	Brandon district		T6431	1843513
T9 R20 W1	Whitehead	Brandon district		T6432	1843514
T10 R20 W1	Whitehead	Brandon district		T6432	1843514
T11 R20 W1	Daly	Brandon district		T6431	1843513
T12 R20 W1	Daly	Brandon district		T6431	1843513
T13 R20 W1	Saskatchewan	Marquette district		T6433	1843515
T13 R20 W1	Blanchard	Marquette district		T6433	1843515
T14 R20 W1	Blanchard	Marquette district		T6433	1843515
T15 R20 W1	Blanchard	Marquette district		T6433	1843515
T15 R20 W1	Saskatchewan	Marquette district		T6433	1843515
T16 R20 W1	Harrison	Marquette district	Newdale	T6434	1843516
T17 R20 W1	Harrison	Marquette district		T6434	1843516
T18 R20 W1	Harrison	Marquette district		T6434	1843516
T19 R20 W1	Unorganized	Marquette district		T6434	1843516
T20 R20 W1	Unorganized	Marquette district		T6434	1843516
T23 R20 W1	Dauphin	Marquette district		T6434	1843516
T24 R20 W1	Dauphin	Marquette district		T6434	1843516
T25 R20 W1	Dauphin	Marquette district		T6434	1843516
T26 R20 W1	Dauphin	Marquette district	Valley River	T6434	1843516
T27 R20 W1	Dauphin	Marquette district	Sifton	T6434	1843516
T28 R20 W1	Dauphin	Marquette district		T6434	1843516
T29 R20 W1	Unorganized	Marquette district		T6434	1843516
T30 R20 W1	Unorganized	Marquette district		T6434	1843516
T32 R20 W1	Unorganized	Marquette district		T6434	1843516
T1 R21 W1	Morton	Brandon district		T6431	1843513
T2 R21 W1	Morton	Brandon district		T6431	1843513
T3 R21 W1	Morton	Brandon district	Whitewater	T6431	1843513
T4 R21 W1	Morton	Brandon district		T6431	1843513
T5 R21 W1	Whitewater	Brandon district		T6432	1843514
T6 R21 W1	Whitewater	Brandon district	Elgin	T6432	1843514
T7 R21 W1	Glenwood	Brandon district	Souris	T6431	1843513
T9 R21 W1	Whitehead	Brandon district	Beresford	T6432	1843514
T10 R21 W1	Whitehead	Brandon district	Alexander	T6432	1843514
T11 R21 W1	Daly	Brandon district		T6431	1843513
T12 R21 W1	Daly	Brandon district		T6431	1843513
T13 R21 W1	Saskatchewan	Marquette district		T6433	1843515
T13 R21 W1	Blanchard	Marquette district		T6433	1843515
T14 R21 W1	Blanchard	Marquette district		T6433	1843515
T15 R21 W1	Blanchard	Marquette district		T6433	1843515
T15 R21 W1	Saskatchewan	Marquette district		T6433	1843515
T16 R21 W1	Strathclair	Marquette district		T6434	1843516
T17 R21 W1	Strathclair	Marquette district		T6434	1843516
T18 R21 W1	Strathclair	Marquette district	Elphinstone	T6434	1843516



*Back to the Land*

T19 R21 W1	Unorganized	Marquette district		T6434 1843516
T20 R21 W1	Unorganized	Marquette district		T6434 1843516
T23 R21 W1	Gilbert Plains	Marquette district		T6434 1843516
T24 R21 W1	Gilbert Plains	Marquette district		T6434 1843516
T25 R21 W1	Gilbert Plains	Marquette district		T6434 1843516
T26 R21 W1	Gilbert Plains	Marquette district		T6434 1843516
T27 R21 W1	Gilbert Plains	Marquette district		T6434 1843516
T28 R21 W1	Gilbert Plains	Marquette district		T6434 1843516
T29 R21 W1	Aberdeen	Marquette district	Ethelbert	T6434 1843516
T30 R21 W1	Aberdeen	Marquette district		T6434 1843516
T1 R22 W1	Winchester	Brandon district		T6432 1843514
T2 R22 W1	Winchester	Brandon district		T6432 1843514
T3 R22 W1	Winchester	Brandon district		T6432 1843514
T4 R22 W1	Winchester	Brandon district		T6432 1843514
T5 R22 W1	Cameron	Brandon district		T6431 1843513
T6 R22 W1	Cameron	Brandon district		T6431 1843513
T7 R22 W1	Glenwood	Brandon district		T6431 1843513
T8 R22 W1	Glenwood	Brandon district		T6431 1843513
T9 R22 W1	Whitehead	Brandon district		T6432 1843514
T10 R22 W1	Whitehead	Brandon district		T6432 1843514
T11 R22 W1	Daly	Brandon district		T6431 1843513
T12 R22 W1	Daly	Brandon district		T6431 1843513
T13 R22 W1	Blanchard	Marquette district	Oak River	T6433 1843515
T14 R22 W1	Blanchard	Marquette district		T6433 1843515
T15 R22 W1	Blanchard	Marquette district		T6433 1843515
T16 R22 W1	Strathclair	Marquette district	Strathclair	T6434 1843516
T17 R22 W1	Strathclair	Marquette district		T6434 1843516
T18 R22 W1	Strathclair	Marquette district		T6434 1843516
T19 R22 W1	Unorganized	Marquette district		T6434 1843516
T20 R22 W1	Unorganized	Marquette district		T6434 1843516
T23 R22 W1	Gilbert Plains	Marquette district		T6434 1843516
T24 R22 W1	Gilbert Plains	Marquette district		T6434 1843516
T25 R22 W1	Gilbert Plains	Marquette district	Gilbert Plains	T6434 1843516
T26 R22 W1	Gilbert Plains	Marquette district		T6434 1843516
T27 R22 W1	Gilbert Plains	Marquette district		T6434 1843516
T28 R22 W1	Unorganized	Marquette district		T6434 1843516
T29 R22 W1	Aberdeen	Marquette district		T6434 1843516
T30 R22 W1	Aberdeen	Marquette district		T6434 1843516
T31 R22 W1	Unorganized	Marquette district		T6434 1843516
T33 R22 W1	Unorganized	Marquette district		T6434 1843516
T35 R22 W1	Unorganized	Marquette district		T6434 1843516
T1 R23 W1	Winchester	Brandon district		T6432 1843514
T2 R23 W1	Winchester	Brandon district		T6432 1843514
T3 R23 W1	Winchester	Brandon district	Deloraine	T6432 1843514
T4 R23 W1	Winchester	Brandon district		T6432 1843514
T5 R23 W1	Cameron	Brandon district		T6431 1843513
T6 R23 W1	Cameron	Brandon district	Hartney	T6431 1843513
T7 R23 W1	Sifton	Brandon district	Deleau	T6431 1843513
T8 R23 W1	Sifton	Brandon district		T6431 1843513
T9 R23 W1	Sifton	Brandon district	Griswold	T6431 1843513
T10 R23 W1	Woodworth	Brandon district		T6432 1843514
T11 R23 W1	Woodworth	Brandon district		T6432 1843514
T12 R23 W1	Woodworth	Brandon district		T6432 1843514
T13 R23 W1	Hamiota	Marquette district		T6434 1843516
T14 R23 W1	Hamiota	Marquette district	Hamiota	T6434 1843516
T15 R23 W1	Hamiota	Marquette district		T6434 1843516
T15 R23 W1	Blanchard	Marquette district		T6433 1843515
T16 R23 W1	Shoal Lake	Marquette district		T6434 1843516
T17 R23 W1	Shoal Lake	Marquette district	Shoal Lake	T6434 1843516

*Back to the Land*

T18 R23 W1	Shoal Lake	Marquette district		T6434 1843516
T19 R23 W1	Rosssburn	Marquette district		T6434 1843516
T20 R23 W1	Rosssburn	Marquette district		T6434 1843516
T21 R23 W1	Rosssburn	Marquette district		T6434 1843516
T23 R23 W1	Gilbert Plains	Marquette district		T6434 1843516
T24 R23 W1	Gilbert Plains	Marquette district		T6434 1843516
T24 R23 W1	Grandview	Marquette district		T6434 1843516
T25 R23 W1	Gilbert Plains	Marquette district		T6434 1843516
T25 R23 W1	Grandview	Marquette district		T6434 1843516
T26 R23 W1	Gilbert Plains	Marquette district		T6434 1843516
T26 R23 W1	Grandview	Marquette district		T6434 1843516
T27 R23 W1	Grandview	Marquette district		T6434 1843516
T28 R23 W1	Unorganized	Marquette district		T6434 1843516
T1 R24 W1	Brenda	Brandon district		T6431 1843513
T2 R24 W1	Brenda	Brandon district	Goodlands	T6431 1843513
T3 R24 W1	Brenda	Brandon district		T6431 1843513
T4 R24 W1	Brenda	Brandon district		T6431 1843513
T5 R24 W1	Cameron	Brandon district	Lauder	T6431 1843513
T6 R24 W1	Cameron	Brandon district		T6431 1843513
T7 R24 W1	Sifton	Brandon district		T6431 1843513
T8 R24 W1	Sifton	Brandon district		T6431 1843513
T9 R24 W1	Sifton	Brandon district	Oak Lake	T6431 1843513
T10 R24 W1	Woodworth	Brandon district		T6432 1843514
T11 R24 W1	Woodworth	Brandon district		T6432 1843514
T12 R24 W1	Woodworth	Brandon district		T6432 1843514
T13 R24 W1	Hamiota	Marquette district		T6434 1843516
T14 R24 W1	Hamiota	Marquette district		T6434 1843516
T15 R24 W1	Hamiota	Marquette district		T6434 1843516
T16 R24 W1	Shoal Lake	Marquette district		T6434 1843516
T17 R24 W1	Shoal Lake	Marquette district		T6434 1843516
T18 R24 W1	Shoal Lake	Marquette district		T6434 1843516
T19 R24 W1	Rosssburn	Marquette district		T6434 1843516
T20 R24 W1	Rosssburn	Marquette district		T6434 1843516
T21 R24 W1	Rosssburn	Marquette district		T6434 1843516
T24 R24 W1	Grandview	Marquette district		T6434 1843516
T25 R24 W1	Grandview	Marquette district	Grandview	T6434 1843516
T26 R24 W1	Grandview	Marquette district		T6434 1843516
T1 R25 W1	Brenda	Brandon district		T6431 1843513
T2 R25 W1	Brenda	Brandon district	Waskada	T6431 1843513
T3 R25 W1	Brenda	Brandon district	Medora	T6431 1843513
T4 R25 W1	Brenda	Brandon district	Napinka	T6431 1843513
T5 R25 W1	Cameron	Brandon district		T6431 1843513
T6 R25 W1	Cameron	Brandon district		T6431 1843513
T7 R25 W1	Sifton	Brandon district	Findlay	T6431 1843513
T8 R25 W1	Sifton	Brandon district		T6431 1843513
T9 R25 W1	Sifton	Brandon district	Routledge	T6431 1843513
T10 R25 W1	Woodworth	Brandon district		T6432 1843514
T11 R25 W1	Woodworth	Brandon district		T6432 1843514
T12 R25 W1	Woodworth	Brandon district		T6432 1843514
T13 R25 W1	Miniota	Marquette district	Crandall	T6434 1843516
T14 R25 W1	Miniota	Marquette district		T6434 1843516
T15 R25 W1	Miniota	Marquette district		T6434 1843516
T16 R25 W1	Birtle	Marquette district		T6433 1843515
T17 R25 W1	Birtle	Marquette district	Solsgirth	T6433 1843515
T18 R25 W1	Birtle	Marquette district		T6433 1843515
T19 R25 W1	Rosssburn	Marquette district		T6434 1843516
T20 R25 W1	Rosssburn	Marquette district	Rosssburn	T6434 1843516
T21 R25 W1	Rosssburn	Marquette district		T6434 1843516
T24 R25 W1	Grandview	Marquette district		T6434 1843516

## *Back to the Land*

T25 R25 W1	Grandview	Marquette district		T6434	1843516
T36 R25 W1	Minitonas	Marquette district		T6434	1843516
T1 R26 W1	Arthur	Brandon district		T6431	1843513
T2 R26 W1	Arthur	Brandon district		T6431	1843513
T3 R26 W1	Arthur	Brandon district		T6431	1843513
T4 R26 W1	Arthur	Brandon district		T6431	1843513
T5 R26 W1	Arthur	Brandon district		T6431	1843513
T6 R26 W1	Arthur	Brandon district		T6431	1843513
T7 R26 W1	Pipestone	Brandon district	Pipestone	T6431	1843513
T8 R26 W1	Pipestone	Brandon district		T6431	1843513
T9 R26 W1	Pipestone	Brandon district		T6431	1843513
T10 R26 W1	Wallace	Brandon district	Virден	T6431	1843513
T10 R26 W1	Virден (town)	Brandon district	Virден	T6431	1843513
T10 R26 W1	Virден (town)	Brandon district	Virден	T6432	1843514
T11 R26 W1	Wallace	Brandon district		T6431	1843513
T12 R26 W1	Wallace	Brandon district		T6431	1843513
T13 R26 W1	Miniota	Marquette district		T6434	1843516
T14 R26 W1	Miniota	Marquette district		T6434	1843516
T15 R26 W1	Miniota	Marquette district	Beulah	T6434	1843516
T16 R26 W1	Birtle	Marquette district		T6433	1843515
T17 R26 W1	Birtle	Marquette district	Birtle	T6433	1843515
T18 R26 W1	Birtle	Marquette district		T6433	1843515
T19 R26 W1	Silver Creek	Marquette district		T6434	1843516
T21 R26 W1	Silver Creek	Marquette district		T6434	1843516
T23 R26 W1	Boulton	Marquette district		T6433	1843515
T35 R26 W1	Minitonas	Marquette district		T6434	1843516
T36 R26 W1	Minitonas	Marquette district	Minitonas	T6434	1843516
T37 R26 W1	Minitonas	Marquette district		T6434	1843516
T43 R26 W1	Minitonas	Marquette district	Mafeking	T6434	1843516
T1 R27 W1	Arthur	Brandon district		T6431	1843513
T2 R27 W1	Arthur	Brandon district		T6431	1843513
T3 R27 W1	Arthur	Brandon district	Melita	T6431	1843513
T4 R27 W1	Arthur	Brandon district		T6431	1843513
T5 R27 W1	Arthur	Brandon district		T6431	1843513
T6 R27 W1	Arthur	Brandon district		T6431	1843513
T7 R27 W1	Pipestone	Brandon district	Reston	T6431	1843513
T8 R27 W1	Pipestone	Brandon district		T6431	1843513
T9 R27 W1	Pipestone	Brandon district		T6431	1843513
T10 R27 W1	Wallace	Brandon district		T6431	1843513
T11 R27 W1	Wallace	Brandon district	Hargrave	T6431	1843513
T12 R27 W1	Wallace	Brandon district		T6431	1843513
T13 R27 W1	Miniota	Marquette district	Miniota	T6434	1843516
T14 R27 W1	Miniota	Marquette district		T6434	1843516
T15 R27 W1	Miniota	Marquette district		T6434	1843516
T16 R27 W1	Birtle	Marquette district		T6433	1843515
T17 R27 W1	Birtle	Marquette district		T6433	1843515
T18 R27 W1	Birtle	Marquette district	Foxwarren	T6433	1843515
T19 R27 W1	Silver Creek	Marquette district		T6434	1843516
T20 R27 W1	Silver Creek	Marquette district		T6434	1843516
T21 R27 W1	Silver Creek	Marquette district		T6434	1843516
T22 R27 W1	Boulton	Marquette district		T6433	1843515
T23 R27 W1	Boulton	Marquette district		T6433	1843515
T28 R27 W1	Shell River	Marquette district		T6433	1843515
T34 R27 W1	Swan River	Marquette district		T6434	1843516
T35 R27 W1	Swan River	Marquette district		T6434	1843516
T35 R27 W1	Minitonas	Marquette district		T6434	1843516
T36 R27 W1	Swan River	Marquette district	Swan River	T6434	1843516
T36 R27 W1	Minitonas	Marquette district		T6434	1843516
T37 R27 W1	Swan River	Marquette district		T6434	1843516

*Back to the Land*

T37 R27 W1	Minitonas	Marquette district		T6434	1843516
T38 R27 W1	Swan River	Marquette district		T6434	1843516
T38 R27 W1	Minitonas	Marquette district		T6434	1843516
T1 R28 W1	Arthur	Brandon district		T6431	1843513
T2 R28 W1	Arthur	Brandon district		T6431	1843513
T3 R28 W1	Arthur	Brandon district	Elva	T6431	1843513
T4 R28 W1	Arthur	Brandon district		T6431	1843513
T5 R28 W1	Arthur	Brandon district		T6431	1843513
T6 R28 W1	Arthur	Brandon district		T6431	1843513
T7 R28 W1	Pipestone	Brandon district		T6431	1843513
T8 R28 W1	Pipestone	Brandon district		T6431	1843513
T9 R28 W1	Pipestone	Brandon district		T6431	1843513
T10 R28 W1	Wallace	Brandon district		T6431	1843513
T11 R28 W1	Wallace	Brandon district	Elkhorn	T6431	1843513
T12 R28 W1	Wallace	Brandon district		T6431	1843513
T13 R28 W1	Archie	Marquette district		T6433	1843515
T14 R28 W1	Archie	Marquette district		T6433	1843515
T15 R28 W1	Archie	Marquette district		T6433	1843515
T16 R28 W1	Ellice	Marquette district		T6433	1843515
T17 R28 W1	Ellice	Marquette district		T6433	1843515
T18 R28 W1	Ellice	Marquette district		T6433	1843515
T19 R28 W1	Russell	Marquette district	Binscarth	T6434	1843516
T20 R28 W1	Russell	Marquette district		T6434	1843516
T21 R28 W1	Russell	Marquette district	Russell	T6434	1843516
T21 R28 W1	Russell	Marquette district	Dr. Barnardo's	T6434	1843516
T22 R28 W1	Shell River	Marquette district		T6433	1843515
T23 R28 W1	Shell River	Marquette district	Asessippi	T6433	1843515
T24 R28 W1	Shell River	Marquette district		T6433	1843515
T25 R28 W1	Shell River	Marquette district		T6433	1843515
T26 R28 W1	Shell River	Marquette district		T6433	1843515
T27 R28 W1	Shell River	Marquette district		T6433	1843515
T28 R28 W1	Shell River	Marquette district		T6433	1843515
T33 R28 W1	Swan River	Marquette district		T6434	1843516
T34 R28 W1	Swan River	Marquette district		T6434	1843516
T35 R28 W1	Swan River	Marquette district		T6434	1843516
T36 R28 W1	Swan River	Marquette district		T6434	1843516
T37 R28 W1	Swan River	Marquette district		T6434	1843516
T38 R28 W1	Swan River	Marquette district		T6434	1843516
T1 R29 W1	Arthur	Brandon district		T6431	1843513
T2 R29 W1	Arthur	Brandon district		T6431	1843513
T3 R29 W1	Arthur	Brandon district	Pierson	T6431	1843513
T4 R29 W1	Arthur	Brandon district		T6431	1843513
T5 R29 W1	Arthur	Brandon district		T6431	1843513
T6 R29 W1	Arthur	Brandon district		T6431	1843513
T7 R29 W1	Pipestone	Brandon district		T6431	1843513
T8 R29 W1	Pipestone	Brandon district		T6431	1843513
T9 R29 W1	Pipestone	Brandon district		T6431	1843513
T10 R29 W1	Wallace	Brandon district		T6431	1843513
T11 R29 W1	Wallace	Brandon district		T6431	1843513
T12 R29 W1	Wallace	Brandon district		T6431	1843513
T13 R29 W1	Archie	Marquette district		T6433	1843515
T14 R29 W1	Archie	Marquette district		T6433	1843515
T15 R29 W1	Archie	Marquette district		T6433	1843515
T16 R29 W1	Ellice	Marquette district		T6433	1843515
T17 R29 W1	Ellice	Marquette district		T6433	1843515
T18 R29 W1	Ellice	Marquette district		T6433	1843515
T19 R29 W1	Russell	Marquette district		T6434	1843516
T20 R29 W1	Russell	Marquette district	Millwood	T6434	1843516
T21 R29 W1	Russell	Marquette district		T6434	1843516



## *Back to the Land*

T22 R29 W1	Shell River	Marquette district	T6433	1843515
T23 R29 W1	Shell River	Marquette district	T6433	1843515
T24 R29 W1	Shell River	Marquette district	T6433	1843515
T25 R29 W1	Shell River	Marquette district	T6433	1843515
T26 R29 W1	Shell River	Marquette district	T6433	1843515
T28 R29 W1	Shell River	Marquette district	T6433	1843515
T33 R29 W1	Swan River	Marquette district	T6434	1843516
T34 R29 W1	Swan River	Marquette district	T6434	1843516
T35 R29 W1	Swan River	Marquette district	T6434	1843516
T36 R29 W1	Swan River	Marquette district	T6434	1843516
T1 R30 W1	Winlaw	Assiniboia district	T6553	1843635
T2 R30 W1	Gainsborough	Assiniboia district	T6552	1843634
T3 R30 W1	Gainsborough	Assiniboia district	T6552	1843634
T4 R30 W1	Gainsborough	Assiniboia district	T6552	1843634
T5 R30 W1	Bellegarde	Assiniboia district	T6552	1843634
T6 R30 W1	Bellegarde	Assiniboia district	T6552	1843634
T7 R30 W1	Bellegarde	Assiniboia district	T6552	1843634
T8 R30 W1	Heron	Assiniboia district	T6552	1843634
T9 R30 W1	Heron	Assiniboia district	T6552	1843634
T10 R30 W1	Maryfield	Assiniboia district	T6552	1843634
T11 R30 W1	Maryfield	Assiniboia district	T6552	1843634
T11 R30 W1	Fleming	Assiniboia district	T6552	1843634
T12 R30 W1	Fleming	Assiniboia district	T6552	1843634
T13 R30 W1	Fleming	Assiniboia district	T6552	1843634
T14 R30 W1	New Hastings	Assiniboia district	T6552	1843634
T15 R30 W1	New Hastings	Assiniboia district	T6552	1843634
T15 R30 W1	Ferndale	Assiniboia district	T6552	1843634
T16 R30 W1	Ferndale	Assiniboia district	T6552	1843634
T17 R30 W1	Ferndale	Assiniboia district	T6552	1843634
T17 R30 W1	Spy Hill	Assiniboia district	T6552	1843634
T18 R30 W1	Spy Hill	Assiniboia district	T6552	1843634
T19 R30 W1	Spy Hill	Assiniboia district	T6552	1843634
T21 R30 W1	Echo	Assiniboia district	T6552	1843634
T21 R30 W1	Langenburg	Assiniboia district	T6552	1843634
T22 R30 W1	Echo	Assiniboia district	T6552	1843634
T23 R30 W1	Beresina East	Assiniboia district	T6552	1843634
T24 R30 W1	Beresina East	Assiniboia district	T6552	1843634
T25 R30 W1	MacNutt	Assiniboia district	T6552	1843634
T32 R30 W1	Pelly	Assiniboia district	T6552	1843634
T33 R30 W1	Pelly	Assiniboia district	T6552	1843634
T34 R30 W1	Pelly	Assiniboia district	T6552	1843634
T1 R31 W1	Carievale	Assiniboia district	T6552	1843634
T1 R31 W1	Winlaw	Assiniboia district	T6553	1843635
T2 R31 W1	Carievale	Assiniboia district	T6552	1843634
T2 R31 W1	Gainsborough	Assiniboia district	T6552	1843634
T3 R31 W1	Carievale	Assiniboia district	T6552	1843634
T3 R31 W1	Gainsborough	Assiniboia district	T6552	1843634
T4 R31 W1	Carievale	Assiniboia district	T6552	1843634
T5 R31 W1	Bellegarde	Assiniboia district	T6552	1843634
T6 R31 W1	Bellegarde	Assiniboia district	T6552	1843634
T7 R31 W1	Bellegarde	Assiniboia district	T6552	1843634
T10 R31 W1	Maryfield	Assiniboia district	T6552	1843634
T11 R31 W1	Spring Creek	Assiniboia district	T6552	1843634
T11 R31 W1	Fleming	Assiniboia district	T6552	1843634
T12 R31 W1	Fleming	Assiniboia district	T6552	1843634
T12 R31 W1	Spring Creek	Assiniboia district	T6552	1843634
T13 R31 W1	Moosomin North	Assiniboia district	T6552	1843634
T13 R31 W1	Moosomin South	Assiniboia district	T6552	1843634
T14 R31 W1	Moosomin North	Assiniboia district	T6552	1843634

Antler

Carievale



## *Back to the Land*

T14 R31 W1	New Hastings	Assiniboia district		T6552 1843634
T15 R31 W1	New Hastings	Assiniboia district		T6552 1843634
T15 R31 W1	Hillburn	Assiniboia district		T6552 1843634
T16 R31 W1	Hillburn	Assiniboia district		T6552 1843634
T16 R31 W1	Prosperity	Assiniboia district		T6552 1843634
T17 R31 W1	Rocanville	Assiniboia district		T6552 1843634
T18 R31 W1	Spy Hill	Assiniboia district		T6552 1843634
T19 R31 W1	Spy Hill	Assiniboia district		T6552 1843634
T20 R31 W1	Spy Hill	Assiniboia district		T6552 1843634
T20 R31 W1	Langenburg	Assiniboia district		T6552 1843634
T21 R31 W1	Langenburg	Assiniboia district		T6552 1843634
T22 R31 W1	Langenburg	Assiniboia district		T6552 1843634
T23 R31 W1	Beresina East	Assiniboia district		T6552 1843634
T24 R31 W1	Beresina East	Assiniboia district		T6552 1843634
T24 R31 W1	Beresina	Assiniboia district		T6552 1843634
T25 R31 W1	MacNutt	Assiniboia district		T6552 1843634
T26 R31 W1	MacNutt	Assiniboia district		T6552 1843634
T27 R31 W1	Kamsack	Assiniboia district	Kaminka	T6552 1843634
T28 R31 W1	Kamsack	Assiniboia district	Nickolaievka	T6552 1843634
T29 R31 W1	Kamsack	Assiniboia district		T6552 1843634
T32 R31 W1	Pelly	Assiniboia district		T6552 1843634
T34 R31 W1	Pelly	Assiniboia district		T6552 1843634
T1 R32 W1	Carievale	Assiniboia district		T6552 1843634
T2 R32 W1	Carievale	Assiniboia district		T6552 1843634
T3 R32 W1	Carievale	Assiniboia district		T6552 1843634
T3 R32 W1	Carnduff	Assiniboia district		T6552 1843634
T4 R32 W1	Carievale	Assiniboia district		T6552 1843634
T6 R32 W1	Bellegarde	Assiniboia district		T6552 1843634
T10 R32 W1	Glen Adelaide	Assiniboia district		T6552 1843634
T11 R32 W1	Spring Creek	Assiniboia district		T6552 1843634
T12 R32 W1	Spring Creek	Assiniboia district		T6552 1843634
T13 R32 W1	Moosomin South	Assiniboia district		T6552 1843634
T14 R32 W1	Red Jacket	Assiniboia district	Red Jacket	T6552 1843634
T15 R32 W1	Wapella	Assiniboia district		T6553 1843635
T15 R32 W1	Prosperity	Assiniboia district		T6552 1843634
T15 R32 W1	Red Jacket	Assiniboia district		T6552 1843634
T15 R32 W1	Hillburn	Assiniboia district		T6552 1843634
T16 R32 W1	Hillburn	Assiniboia district		T6552 1843634
T16 R32 W1	Prosperity	Assiniboia district		T6552 1843634
T16 R32 W1	Rocanville	Assiniboia district		T6552 1843634
T17 R32 W1	Carnoustie	Assiniboia district		T6552 1843634
T17 R32 W1	Prosperity	Assiniboia district		T6552 1843634
T17 R32 W1	Rocanville	Assiniboia district		T6552 1843634
T18 R32 W1	Dongala	Assiniboia district		T6552 1843634
T19 R32 W1	Dongala	Assiniboia district		T6552 1843634
T20 R32 W1	Dongala	Assiniboia district		T6552 1843634
T20 R32 W1	Riversdale	Assiniboia district		T6552 1843634
T21 R32 W1	Riversdale	Assiniboia district		T6552 1843634
T22 R32 W1	Churchbridge	Assiniboia district	Churchbridge	T6552 1843634
T23 R32 W1	Churchbridge	Assiniboia district		T6552 1843634
T23 R32 W1	Beresina	Assiniboia district		T6552 1843634
T24 R32 W1	Beresina	Assiniboia district		T6552 1843634
T25 R32 W1	Saltcoats	Assiniboia district		T6552 1843634
T26 R32 W1	Saltcoats	Assiniboia district		T6552 1843634
T27 R32 W1	Kamsack	Assiniboia district		T6552 1843634
T28 R32 W1	Kamsack	Assiniboia district		T6552 1843634
T29 R32 W1	Kamsack	Assiniboia district		T6552 1843634
T32 R32 W1	Pelly	Assiniboia district		T6552 1843634
T33 R32 W1	Pelly	Assiniboia district		T6552 1843634

## *Back to the Land*

T34 R32 W1	Pelly	Assiniboia district		T6552	1843634
T1 R33 W1	Carnduff	Assiniboia district		T6552	1843634
T2 R33 W1	Carnduff	Assiniboia district	Carnduff	T6552	1843634
T3 R33 W1	Carnduff	Assiniboia district		T6552	1843634
T4 R33 W1	Carnduff	Assiniboia district		T6552	1843634
T5 R33 W1	St. Raffael	Assiniboia district		T6552	1843634
T6 R33 W1	St. Raffael	Assiniboia district		T6552	1843634
T7 R33 W1	Cannington	Assiniboia district		T6552	1843634
T9 R33 W1	Cannington	Assiniboia district		T6552	1843634
T10 R33 W1	Glen Adelaide	Assiniboia district		T6552	1843634
T11 R33 W1	Wawota	Assiniboia district		T6553	1843635
T12 R33 W1	Riga	Assiniboia district		T6552	1843634
T13 R33 W1	Binbecula	Assiniboia district		T6552	1843634
T14 R33 W1	Binbecula	Assiniboia district		T6552	1843634
T14 R33 W1	Wapella	Assiniboia district		T6553	1843635
T15 R33 W1	Red Jacket	Assiniboia district		T6552	1843634
T15 R33 W1	Wapella	Assiniboia district	Wapella	T6553	1843635
T16 R33 W1	Prosperity	Assiniboia district		T6552	1843634
T17 R33 W1	Carnoustie	Assiniboia district		T6552	1843634
T18 R33 W1	Carnoustie	Assiniboia district		T6552	1843634
T18 R33 W1	Dongala	Assiniboia district		T6552	1843634
T19 R33 W1	Dongala	Assiniboia district		T6552	1843634
T20 R33 W1	Riversdale	Assiniboia district		T6552	1843634
T21 R33 W1	Riversdale	Assiniboia district		T6552	1843634
T22 R33 W1	Churchbridge	Assiniboia district		T6552	1843634
T24 R33 W1	Saltcoats	Assiniboia district		T6552	1843634
T1 R34 W1	Glen Ewen	Assiniboia district		T6552	1843634
T2 R34 W1	Glen Ewen	Assiniboia district		T6552	1843634
T3 R34 W1	Glen Ewen	Assiniboia district		T6552	1843634
T4 R34 W1	Glen Ewen	Assiniboia district		T6552	1843634
T5 R34 W1	St. Raffael	Assiniboia district		T6552	1843634
T6 R34 W1	St. Raffael	Assiniboia district		T6552	1843634
T7 R34 W1	Cannington	Assiniboia district		T6552	1843634
T8 R34 W1	Cannington	Assiniboia district		T6552	1843634
T9 R34 W1	Cannington	Assiniboia district		T6552	1843634
T11 R34 W1	Wawota	Assiniboia district		T6553	1843635
T12 R34 W1	Riga	Assiniboia district		T6552	1843634
T13 R34 W1	Binbecula	Assiniboia district		T6552	1843634
T14 R34 W1	Wapella	Assiniboia district		T6553	1843635
T1 R1 W2	Glen Ewen	Assiniboia district		T6552	1843634
T1 R1 W2	Oxbow	Assiniboia district		T6552	1843634
T2 R1 W2	Glen Ewen	Assiniboia district		T6552	1843634
T2 R1 W2	Oxbow	Assiniboia district		T6552	1843634
T3 R1 W2	Glen Ewen	Assiniboia district		T6552	1843634
T3 R1 W2	Oxbow	Assiniboia district		T6552	1843634
T4 R1 W2	Glen Ewen	Assiniboia district		T6552	1843634
T4 R1 W2	Oxbow	Assiniboia district		T6552	1843634
T5 R1 W2	Glen Ewen	Assiniboia district		T6552	1843634
T5 R1 W2	Oxbow	Assiniboia district		T6552	1843634
T5 R1 W2	Dalesboro	Assiniboia district		T6552	1843634
T6 R1 W2	Dalesboro	Assiniboia district		T6552	1843634
T7 R1 W2	Carlyle	Assiniboia district	Manor	T6552	1843634
T8 R1 W2	Carlyle	Assiniboia district		T6552	1843634
T8 R1 W2	Cannington	Assiniboia district		T6552	1843634
T9 R1 W2	Cannington	Assiniboia district		T6552	1843634
T10 R1 W2	Glen Adelaide	Assiniboia district		T6552	1843634
T11 R1 W2	Highview	Assiniboia district		T6552	1843634
T11 R1 W2	Wawota	Assiniboia district		T6553	1843635

*Back to the Land*

T12 R1 W2	Fairmeade	Assiniboia district		T6552	1843634
T13 R1 W2	Fairmeade	Assiniboia district		T6552	1843634
T13 R1 W2	Brookside	Assiniboia district		T6552	1843634
T14 R1 W2	Brookside	Assiniboia district		T6552	1843634
T14 R1 W2	Wapella	Assiniboia district		T6553	1843635
T14 R1 W2	Wapella	Assiniboia district		T6553	1843635
T15 R1 W2	Wapella	Assiniboia district		T6553	1843635
T16 R1 W2	Wapella	Assiniboia district		T6553	1843635
T16 R1 W2	Whitewood	Assiniboia district		T6553	1843635
T17 R1 W2	Forest Farm	Assiniboia district		T6552	1843634
T18 R1 W2	Forest Farm	Assiniboia district		T6552	1843634
T18 R1 W2	Kaposvar	Assiniboia district		T6552	1843634
T19 R1 W2	Kaposvar	Assiniboia district		T6552	1843634
T19a R1 W2	Kaposvar	Assiniboia district		T6552	1843634
T20 R1 W2	Kaposvar	Assiniboia district		T6552	1843634
T20 R1 W2	Kinbrae	Assiniboia district		T6552	1843634
T21 R1 W2	Kinbrae	Assiniboia district		T6552	1843634
T22 R1 W2	Clumber	Assiniboia district		T6552	1843634
T23 R1 W2	Saltcoats	Assiniboia district		T6552	1843634
T24 R1 W2	Saltcoats	Assiniboia district		T6552	1843634
T25 R1 W2	Dunleith	Assiniboia district		T6552	1843634
T26 R1 W2	Dunleith	Assiniboia district		T6552	1843634
T27 R1 W2	Kamsack	Assiniboia district		T6552	1843634
T28 R1 W2	Kamsack	Assiniboia district		T6552	1843634
T29 R1 W2	Kamsack	Assiniboia district		T6552	1843634
T31 R1 W2	Pelly	Assiniboia district	Terpennie	T6552	1843634
T35 R1 W2	Nut Lake	Saskatchewan district		T6553	1843635
T1 R2 W2	Oxbow	Assiniboia district		T6552	1843634
T2 R2 W2	Oxbow	Assiniboia district		T6552	1843634
T3 R2 W2	Oxbow	Assiniboia district	Oxbow	T6552	1843634
T3 R2 W2	Alameda	Assiniboia district	Alameda	T6552	1843634
T4 R2 W2	Alameda	Assiniboia district		T6552	1843634
T4 R2 W2	Oxbow	Assiniboia district		T6552	1843634
T5 R2 W2	Alameda	Assiniboia district		T6552	1843634
T5 R2 W2	Oxbow	Assiniboia district		T6552	1843634
T5 R2 W2	Dalesboro	Assiniboia district		T6552	1843634
T6 R2 W2	Dalesboro	Assiniboia district		T6552	1843634
T7 R2 W2	Carlyle	Assiniboia district		T6552	1843634
T7 R2 W2	Clare	Assiniboia district		T6552	1843634
T8 R2 W2	Carlyle	Assiniboia district		T6552	1843634
T8 R2 W2	Cannington	Assiniboia district		T6552	1843634
T9 R2 W2	Cannington	Assiniboia district		T6552	1843634
T10 R2 W2	Highview	Assiniboia district		T6552	1843634
T11 R2 W2	Highview	Assiniboia district		T6552	1843634
T13 R2 W2	Brookside	Assiniboia district		T6552	1843634
T13 R2 W2	Fairmeade	Assiniboia district		T6552	1843634
T14 R2 W2	Brookside	Assiniboia district		T6552	1843634
T14 R2 W2	Whitewood	Assiniboia district		T6553	1843635
T15 R2 W2	Whitewood	Assiniboia district		T6553	1843635
T16 R2 W2	Whitewood	Assiniboia district	Whitewood	T6553	1843635
T17 R2 W2	Whitewood	Assiniboia district		T6553	1843635
T17 R2 W2	Ohlen	Assiniboia district		T6552	1843634
T17 R2 W2	Forest Farm	Assiniboia district		T6552	1843634
T18 R2 W2	Ohlen	Assiniboia district		T6552	1843634
T18 R2 W2	Forest Farm	Assiniboia district		T6552	1843634
T19 R2 W2	Ohlen	Assiniboia district		T6552	1843634
T20 R2 W2	Ohlen	Assiniboia district		T6552	1843634
T21 R2 W2	Kinbrae	Assiniboia district		T6552	1843634
T22 R2 W2	Clumber	Assiniboia district		T6552	1843634

## *Back to the Land*

T23 R2 W2	Saltcoats	Assiniboia district		T6552	1843634
T24 R2 W2	Saltcoats	Assiniboia district	Saltcoats	T6552	1843634
T25 R2 W2	Dunleith	Assiniboia district		T6552	1843634
T26 R2 W2	Dunleith	Assiniboia district		T6552	1843634
T28 R2 W2	Crooked Lakes	Assiniboia district		T6552	1843634
T29 R2 W2	Kamsack	Assiniboia district		T6552	1843634
T29 R2 W2	Crooked Lakes	Assiniboia district		T6552	1843634
T30 R2 W2	Crooked Lakes	Assiniboia district		T6552	1843634
T30 R2 W2	Pelly	Assiniboia district		T6552	1843634
T31 R2 W2	Pelly	Assiniboia district	Smirenovka	T6552	1843634
T32 R2 W2	Pelly	Assiniboia district	Slavnoe	T6552	1843634
T33 R2 W2	Pelly	Assiniboia district		T6552	1843634
T45 R2 W2	Red Deer River	Saskatchewan district		T6554	1843636
T1 R3 W2	Alameda	Assiniboia district		T6552	1843634
T2 R3 W2	Alameda	Assiniboia district		T6552	1843634
T3 R3 W2	Alameda	Assiniboia district		T6552	1843634
T4 R3 W2	Alameda	Assiniboia district		T6552	1843634
T5 R3 W2	Alameda	Assiniboia district		T6552	1843634
T5 R3 W2	Dalesboro	Assiniboia district		T6552	1843634
T6 R3 W2	Dalesboro	Assiniboia district		T6552	1843634
T7 R3 W2	Carlyle	Assiniboia district		T6552	1843634
T8 R3 W2	Carlyle	Assiniboia district	Carlyle	T6552	1843634
T9 R3 W2	Carlyle	Assiniboia district		T6552	1843634
T11 R3 W2	Highview	Assiniboia district		T6552	1843634
T11 R3 W2	Fletwode	Assiniboia district		T6552	1843634
T13 R3 W2	Montgomery	Assiniboia district		T6552	1843634
T14 R3 W2	Montgomery	Assiniboia district		T6552	1843634
T14 R3 W2	Whitewood	Assiniboia district		T6553	1843635
T15 R3 W2	Whitewood	Assiniboia district		T6553	1843635
T16 R3 W2	Whitewood	Assiniboia district		T6553	1843635
T16 R3 W2	Perceval	Assiniboia district		T6552	1843634
T18 R3 W2	Ohlen	Assiniboia district		T6552	1843634
T18 R3 W2	Cotham	Assiniboia district		T6552	1843634
T19 R3 W2	Ohlen	Assiniboia district		T6552	1843634
T22 R3 W2	Crescent	Assiniboia district		T6552	1843634
T23 R3 W2	Crescent	Assiniboia district		T6552	1843634
T24 R3 W2	Yorkton	Assiniboia district		T6553	1843635
T25 R3 W2	Yorkton	Assiniboia district		T6553	1843635
T26 R3 W2	Yorkton	Assiniboia district		T6553	1843635
T27 R3 W2	Yorkton	Assiniboia district		T6553	1843635
T27 R3 W2	Yorkton	Assiniboia district		T6553	1843635
T28 R3 W2	Crooked Lakes	Assiniboia district		T6552	1843634
T29 R3 W2	Crooked Lakes	Assiniboia district		T6552	1843634
T30 R3 W2	Crooked Lakes	Assiniboia district		T6552	1843634
T31 R3 W2	Devils Lake	Assiniboia district	Bisednoe	T6552	1843634
T32 R3 W2	Devils Lake	Assiniboia district		T6552	1843634
T1 R4 W2	North Portal	Assiniboia district		T6552	1843634
T3 R4 W2	Alameda	Assiniboia district		T6552	1843634
T4 R4 W2	Alameda	Assiniboia district		T6552	1843634
T6 R4 W2	Willocks	Assiniboia district		T6553	1843635
T7 R4 W2	Clare	Assiniboia district		T6552	1843634
T8 R4 W2	Clare	Assiniboia district	Arcola	T6552	1843634
T9 R4 W2	Clare	Assiniboia district		T6552	1843634
T10 R4 W2	Fletwode	Assiniboia district		T6552	1843634
T11 R4 W2	Fletwode	Assiniboia district		T6552	1843634
T12 R4 W2	Fletwode	Assiniboia district		T6552	1843634
T13 R4 W2	Montgomery	Assiniboia district		T6552	1843634
T14 R4 W2	Montgomery	Assiniboia district		T6552	1843634
T16 R4 W2	Perceval	Assiniboia district		T6552	1843634



*Back to the Land*

T16 R4 W2	Broadview	Assiniboia district		T6552	1843634
T18 R4 W2	Cotham	Assiniboia district		T6552	1843634
T19 R4 W2	Cotham	Assiniboia district		T6552	1843634
T21 R4 W2	Crescent	Assiniboia district		T6552	1843634
T23 R4 W2	Crescent	Assiniboia district		T6552	1843634
T24 R4 W2	Otthon	Assiniboia district		T6552	1843634
T24 R4 W2	Yorkton	Assiniboia district		T6553	1843635
T25 R4 W2	Yorkton	Assiniboia district		T6553	1843635
T26 R4 W2	Yorkton	Assiniboia district	Yorkton	T6553	1843635
T27 R4 W2	Ebenezer	Assiniboia district		T6552	1843634
T28 R4 W2	Ebenezer	Assiniboia district		T6552	1843634
T29 R4 W2	Ebenezer	Assiniboia district		T6552	1843634
T29 R4 W2	Devils Lake	Assiniboia district		T6552	1843634
T30 R4 W2	Devils Lake	Assiniboia district		T6552	1843634
T31 R4 W2	Devils Lake	Assiniboia district		T6552	1843634
T33 R4 W2	Devils Lake	Assiniboia district		T6552	1843634
T34 R4 W2	Devils Lake	Assiniboia district		T6552	1843634
T36 R4 W2	Devils Lake	Assiniboia district		T6552	1843634
T1 R5 W2	North Portal	Assiniboia district		T6552	1843634
T3 R5 W2	Roche Percee	Assiniboia district	Hirsch	T6552	1843634
T4 R5 W2	Roche Percee	Assiniboia district		T6552	1843634
T6 R5 W2	Willocks	Assiniboia district		T6553	1843635
T7 R5 W2	Percy	Assiniboia district		T6552	1843634
T7 R5 W2	Clare	Assiniboia district		T6552	1843634
T8 R5 W2	Percy	Assiniboia district		T6552	1843634
T9 R5 W2	Percy	Assiniboia district		T6552	1843634
T10 R5 W2	Percy	Assiniboia district		T6552	1843634
T11 R5 W2	Fletwode	Assiniboia district		T6552	1843634
T12 R5 W2	Fletwode	Assiniboia district		T6552	1843634
T12 R5 W2	Montgomery	Assiniboia district		T6552	1843634
T13 R5 W2	Montgomery	Assiniboia district		T6552	1843634
T14 R5 W2	Montgomery	Assiniboia district		T6552	1843634
T15 R5 W2	Broadview	Assiniboia district		T6552	1843634
T16 R5 W2	Broadview	Assiniboia district	Broadview	T6552	1843634
T18 R5 W2	Cotham	Assiniboia district		T6552	1843634
T19 R5 W2	Cotham	Assiniboia district		T6552	1843634
T19a R5 W2	Cotham	Assiniboia district		T6552	1843634
T23 R5 W2	Crescent	Assiniboia district		T6552	1843634
T24 R5 W2	Otthon	Assiniboia district		T6552	1843634
T25 R5 W2	Yorkton	Assiniboia district		T6553	1843635
T26 R5 W2	Yorkton	Assiniboia district		T6553	1843635
T27 R5 W2	Ebenezer	Assiniboia district		T6552	1843634
T27 R5 W2	Whitesand	Assiniboia district		T6553	1843635
T28 R5 W2	Whitesand	Assiniboia district		T6553	1843635
T29 R5 W2	Whitesand	Assiniboia district		T6553	1843635
T29 R5 W2	Devils Lake	Assiniboia district		T6552	1843634
T30 R5 W2	Devils Lake	Assiniboia district		T6552	1843634
T33 R5 W2	Devils Lake	Assiniboia district		T6552	1843634
T34 R5 W2	Devils Lake	Assiniboia district		T6552	1843634
T35 R5 W2	Nut Lake	Saskatchewan district		T6553	1843635
T36 R5 W2	Nut Lake	Saskatchewan district		T6553	1843635
T38 R5 W2	Nut Lake	Saskatchewan district		T6553	1843635
T1 R6 W2	Roche Percee	Assiniboia district	Roche Percee	T6552	1843634
T2 R6 W2	Roche Percee	Assiniboia district		T6552	1843634
T3 R6 W2	Roche Percee	Assiniboia district		T6552	1843634
T6 R6 W2	Willocks	Assiniboia district		T6553	1843635
T7 R6 W2	Alma	Assiniboia district		T6552	1843634
T8 R6 W2	Percy	Assiniboia district		T6552	1843634
T8 R6 W2	Alma	Assiniboia district		T6552	1843634



## *Back to the Land*

T9 R6 W2	Percy	Assiniboia district		T6552 1843634
T15 R6 W2	Broadview	Assiniboia district		T6552 1843634
T15 R6 W2	Grenfell South	Assiniboia district		T6552 1843634
T16 R6 W2	Grenfell South	Assiniboia district		T6552 1843634
T16 R6 W2	Broadview	Assiniboia district		T6552 1843634
T17 R6 W2	Grenfell North	Assiniboia district		T6552 1843634
T19 R6 W2	Hyde	Assiniboia district		T6552 1843634
T20 R6 W2	Hyde	Assiniboia district		T6552 1843634
T24 R6 W2	Otthon	Assiniboia district		T6552 1843634
T25 R6 W2	Otthon	Assiniboia district		T6552 1843634
T25 R6 W2	Beaverdale	Assiniboia district		T6552 1843634
T26 R6 W2	Beaverdale	Assiniboia district		T6552 1843634
T27 R6 W2	Beaverdale	Assiniboia district		T6552 1843634
T28 R6 W2	Beaverdale	Assiniboia district		T6552 1843634
T31 R6 W2	Devils Lake	Assiniboia district		T6552 1843634
T32 R6 W2	Insinger	Assiniboia district		T6552 1843634
T2 R7 W2	Estevan	Assiniboia district		T6552 1843634
T3 R7 W2	Estevan	Assiniboia district		T6552 1843634
T6 R7 W2	Estevan	Assiniboia district		T6552 1843634
T7 R7 W2	Alma	Assiniboia district		T6552 1843634
T8 R7 W2	Alma	Assiniboia district		T6552 1843634
T9 R7 W2	Alma	Assiniboia district		T6552 1843634
T15 R7 W2	Grenfell South	Assiniboia district		T6552 1843634
T16 R7 W2	Grenfell South	Assiniboia district		T6552 1843634
T17 R7 W2	Grenfell South	Assiniboia district	Grenfell	T6552 1843634
T17 R7 W2	Grenfell North	Assiniboia district	Grenfell	T6552 1843634
T18 R7 W2	Grenfell North	Assiniboia district		T6552 1843634
T19 R7 W2	Hyde	Assiniboia district		T6552 1843634
T19a R7 W2	Hyde	Assiniboia district		T6552 1843634
T20 R7 W2	Newdorf	Assiniboia district		T6552 1843634
T22 R7 W2	Pheasant Forks	Assiniboia district		T6552 1843634
T24 R7 W2	Pheasant Forks	Assiniboia district		T6552 1843634
T25 R7 W2	Beaverdale	Assiniboia district		T6552 1843634
T26 R7 W2	Beaverdale	Assiniboia district		T6552 1843634
T27 R7 W2	Beaverdale	Assiniboia district		T6552 1843634
T28 R7 W2	Beaverdale	Assiniboia district		T6552 1843634
T28 R7 W2	Insinger	Assiniboia district		T6552 1843634
T29 R7 W2	Insinger	Assiniboia district		T6552 1843634
T30 R7 W2	Insinger	Assiniboia district		T6552 1843634
T32 R7 W2	Insinger	Assiniboia district		T6552 1843634
T2 R8 W2	Estevan	Assiniboia district	Estevan	T6552 1843634
T3 R8 W2	Estevan	Assiniboia district		T6552 1843634
T5 R8 W2	Estevan	Assiniboia district		T6552 1843634
T7 R8 W2	Alma	Assiniboia district		T6552 1843634
T8 R8 W2	Alma	Assiniboia district		T6552 1843634
T9 R8 W2	Alma	Assiniboia district		T6552 1843634
T15 R8 W2	Grenfell South	Assiniboia district		T6552 1843634
T15 R8 W2	Sintaluta	Assiniboia district		T6552 1843634
T15 R8 W2	Moffatt	Assiniboia district		T6552 1843634
T16 R8 W2	Grenfell South	Assiniboia district		T6552 1843634
T16 R8 W2	Summerberry	Assiniboia district		T6552 1843634
T17 R8 W2	Grenfell South	Assiniboia district		T6552 1843634
T17 R8 W2	Grenfell North	Assiniboia district		T6552 1843634
T17 R8 W2	Summerberry	Assiniboia district		T6552 1843634
T18 R8 W2	Grenfell North	Assiniboia district		T6552 1843634
T18 R8 W2	Summerberry	Assiniboia district		T6552 1843634
T18 R8 W2	Tiree	Assiniboia district		T6552 1843634
T19 R8 W2	Hyde	Assiniboia district		T6552 1843634
T19 R8 W2	Tiree	Assiniboia district		T6552 1843634

*Back to the Land*

T19a R8 W2	Tiree	Assiniboia district	T6552	1843634
T20 R8 W2	Carlsruhe	Assiniboia district	T6552	1843634
T20 R8 W2	Newdorf	Assiniboia district	T6552	1843634
T21 R8 W2	Newdorf	Assiniboia district	T6552	1843634
T21 R8 W2	Pheasant Forks	Assiniboia district	T6552	1843634
T22 R8 W2	Pheasant Forks	Assiniboia district	T6552	1843634
T24 R8 W2	Pheasant Forks	Assiniboia district	T6552	1843634
T25 R8 W2	Beaverdale	Assiniboia district	T6552	1843634
T26 R8 W2	Beaverdale	Assiniboia district	T6552	1843634
T27 R8 W2	Beaverdale	Assiniboia district	T6552	1843634
T28 R8 W2	Beaverdale	Assiniboia district	T6552	1843634
T28 R8 W2	Insinger	Assiniboia district	T6552	1843634
T29 R8 W2	Insinger	Assiniboia district	T6552	1843634
T32 R8 W2	Insinger	Assiniboia district	T6552	1843634
T9 R9 W2	Alma	Assiniboia district	T6552	1843634
T10 R9 W2	Alma	Assiniboia district	T6552	1843634
T15 R9 W2	Moffatt	Assiniboia district	T6552	1843634
T16 R9 W2	Moffatt	Assiniboia district	T6552	1843634
T16 R9 W2	Wolseley	Assiniboia district	T6553	1843635
T16 R9 W2	Summerberry	Assiniboia district	T6552	1843634
T17 R9 W2	Wolseley	Assiniboia district	T6553	1843635
T17 R9 W2	Summerberry	Assiniboia district	T6552	1843634
T18 R9 W2	Summerberry	Assiniboia district	T6552	1843634
T18 R9 W2	Ellisboro	Assiniboia district	T6552	1843634
T19 R9 W2	Ellisboro	Assiniboia district	T6552	1843634
T19 R9 W2	Carlsruhe	Assiniboia district	T6552	1843634
T19 R9 W2	Hillfarm	Assiniboia district	T6552	1843634
T20 R9 W2	Carlsruhe	Assiniboia district	T6552	1843634
T21 R9 W2	Pheasant Forks	Assiniboia district	T6552	1843634
T22 R9 W2	Pheasant Forks	Assiniboia district	T6552	1843634
T28 R9 W2	Beaverdale	Assiniboia district	T6552	1843634
T29 R9 W2	Sheho	Assiniboia district	T6552	1843634
T30 R9 W2	Sheho	Assiniboia district	T6552	1843634
T31 R9 W2	Sheho	Assiniboia district	T6552	1843634
T32 R9 W2	Sheho	Assiniboia district	T6552	1843634
T4 R10 W2	Estevan	Assiniboia district	T6552	1843634
T14 R10 W2	Moffatt	Assiniboia district	T6552	1843634
T15 R10 W2	Moffatt	Assiniboia district	T6552	1843634
T16 R10 W2	Moffatt	Assiniboia district	T6552	1843634
T16 R10 W2	Wolseley	Assiniboia district	T6553	1843635
T17 R10 W2	Wolseley	Assiniboia district	T6553	1843635
T18 R10 W2	Ellisboro	Assiniboia district	T6552	1843634
T19 R10 W2	Ellisboro	Assiniboia district	T6552	1843634
T19 R10 W2	Hillfarm	Assiniboia district	T6552	1843634
T20 R10 W2	Chickney	Assiniboia district	T6552	1843634
T21 R10 W2	Chickney	Assiniboia district	T6552	1843634
T21 R10 W2	Pheasant Forks	Assiniboia district	T6552	1843634
T28 R10 W2	Horse Lake	Assiniboia district	T6552	1843634
T30 R10 W2	Sheho	Assiniboia district	T6552	1843634
T31 R10 W2	Sheho	Assiniboia district	T6552	1843634
T33 R10 W2	Fishing Lake	Assiniboia district	T6552	1843634
T14 R11 W2	Montmartre	Assiniboia district	T6552	1843634
T15 R11 W2	Montmartre	Assiniboia district	T6552	1843634
T17 R11 W2	Sintaluta	Assiniboia district	T6552	1843634
T18 R11 W2	Sintaluta	Assiniboia district	T6552	1843634
T19 R11 W2	Sintaluta	Assiniboia district	T6552	1843634
T19 R11 W2	Katepewa	Assiniboia district	T6552	1843634
T19 R11 W2	Kenlis	Assiniboia district	T6552	1843634
T20 R11 W2	Katepewa	Assiniboia district	T6552	1843634

Wolseley

Sintaluta

## *Back to the Land*

T20 R11 W2	Kenlis	Assiniboia district	T6552	1843634	
T21 R11 W2	Balcarres	Assiniboia district	T6552	1843634	
T22 R11 W2	File Hills	Assiniboia district	T6552	1843634	
T23 R11 W2	File Hills	Assiniboia district	T6552	1843634	
T24 R11 W2	Dauphinaise	Assiniboia district	T6552	1843634	
T25 R11 W2	Dauphinaise	Assiniboia district	T6552	1843634	
T26 R11 W2	Dauphinaise	Assiniboia district	T6552	1843634	
T27 R11 W2	Dauphinaise	Assiniboia district	T6552	1843634	
T28 R11 W2	Horse Lake	Assiniboia district	T6552	1843634	
T30 R11 W2	Foam Lake	Assiniboia district	T6552	1843634	
T31 R11 W2	Foam Lake	Assiniboia district	T6552	1843634	
T32 R11 W2	Foam Lake	Assiniboia district	T6552	1843634	
T33 R11 W2	Fishing Lake	Assiniboia district	T6552	1843634	
T6 R12 W2	Weyburn North	Assiniboia district	T6553	1843635	
T15 R12 W2	Montmartre	Assiniboia district	T6552	1843634	
T16 R12 W2	Glen Lyon	Assiniboia district	T6552	1843634	
T17 R12 W2	Glen Lyon	Assiniboia district	T6552	1843634	
T18 R12 W2	Indian Head	Assiniboia district	T6552	1843634	
T19 R12 W2	Wide Awake	Assiniboia district	T6553	1843635	
T19a R12 W2	Indian Head	Assiniboia district	T6552	1843634	
T20 R12 W2	Wide Awake	Assiniboia district	T6553	1843635	
T21 R12 W2	Balcarres	Assiniboia district	T6552	1843634	
T22 R12 W2	File Hills	Assiniboia district	T6552	1843634	
T23 R12 W2	File Hills	Assiniboia district	T6552	1843634	
T24 R12 W2	Dauphinaise	Assiniboia district	T6552	1843634	
T25 R12 W2	Dauphinaise	Assiniboia district	T6552	1843634	
T27 R12 W2	Horse Lake	Assiniboia district	T6552	1843634	
T30 R12 W2	Foam Lake	Assiniboia district	T6552	1843634	
T31 R12 W2	Foam Lake	Assiniboia district	T6552	1843634	
T32 R12 W2	Foam Lake	Assiniboia district	T6552	1843634	
T45 R12 W2	Stony Creek	Saskatchewan district	T6554	1843636	
T7 R13 W2	Weyburn North	Assiniboia district	T6553	1843635	
T16 R13 W2	Glen Lyon	Assiniboia district	T6552	1843634	
T17 R13 W2	Glen Lyon	Assiniboia district	T6552	1843634	
T18 R13 W2	Indian Head	Assiniboia district	T6552	1843634	
T19 R13 W2	Wide Awake	Assiniboia district	T6553	1843635	
T20 R13 W2	Fort Qu'Appelle	Assiniboia district	T6552	1843634	
T21 R13 W2	Fort Qu'Appelle	Assiniboia district	T6552	1843634	
T22 R13 W2	Hayward	Assiniboia district	T6552	1843634	
T23 R13 W2	Hayward	Assiniboia district	T6552	1843634	
T26 R13 W2	Touchwood	Assiniboia district	T6553	1843635	
T33 R13 W2	Fishing Lake	Assiniboia district	T6552	1843634	
T7 R14 W2	Weyburn North	Assiniboia district	T6553	1843635	
T8 R14 W2	Weyburn North	Assiniboia district	T6553	1843635	
T8 R14 W2	Weyburn	Assiniboia district	Weyburn	T6553	1843635
T9 R14 W2	Weyburn North	Assiniboia district	T6553	1843635	
T13 R14 W2	Tache	Assiniboia district	T6552	1843634	
T15 R14 W2	Tache	Assiniboia district	T6552	1843634	
T16 R14 W2	Tache	Assiniboia district	T6552	1843634	
T17 R14 W2	Qu'Appelle South	Assiniboia district	T6552	1843634	
T18 R14 W2	Qu'Appelle	Assiniboia district	Qu'Appelle	T6552	1843634
T18 R14 W2	Qu'Appelle South	Assiniboia district	T6552	1843634	
T19 R14 W2	Qu'Appelle	Assiniboia district	T6552	1843634	
T20 R14 W2	Qu'Appelle	Assiniboia district	T6552	1843634	
T20 R14 W2	Fort Qu'Appelle	Assiniboia district	T6552	1843634	
T21 R14 W2	Fort Qu'Appelle	Assiniboia district	T6552	1843634	
T21 R14 W2	Kranzberg	Assiniboia district	T6552	1843634	
T22 R14 W2	Fort Qu'Appelle	Assiniboia district	T6552	1843634	
T22 R14 W2	Kranzberg	Assiniboia district	T6552	1843634	

*Back to the Land*

T22 R14 W2	Hayward	Assiniboia district		T6552	1843634
T23 R14 W2	Hayward	Assiniboia district		T6552	1843634
T24 R14 W2	Hayward	Assiniboia district		T6552	1843634
T27 R14 W2	Touchwood	Assiniboia district		T6553	1843635
T7 R15 W2	Weyburn North	Assiniboia district		T6553	1843635
T8 R15 W2	Weyburn North	Assiniboia district		T6553	1843635
T8 R15 W2	Weyburn	Assiniboia district		T6553	1843635
T9 R15 W2	Weyburn	Assiniboia district		T6553	1843635
T9 R15 W2	Weyburn North	Assiniboia district		T6553	1843635
T10 R15 W2	Weyburn North	Assiniboia district		T6553	1843635
T16 R15 W2	Tache	Assiniboia district		T6552	1843634
T17 R15 W2	Tache	Assiniboia district		T6552	1843634
T17 R15 W2	Qu'Appelle South	Assiniboia district		T6552	1843634
T18 R15 W2	Qu'Appelle South	Assiniboia district		T6552	1843634
T18 R15 W2	Qu'Appelle	Assiniboia district		T6552	1843634
T19 R15 W2	Qu'Appelle	Assiniboia district		T6552	1843634
T20 R15 W2	Qu'Appelle	Assiniboia district		T6552	1843634
T21 R15 W2	Kranzberg	Assiniboia district		T6552	1843634
T22 R15 W2	Kranzberg	Assiniboia district		T6552	1843634
T23 R15 W2	Hayward	Assiniboia district		T6552	1843634
T24 R15 W2	Hayward	Assiniboia district		T6552	1843634
T26 R15 W2	Touchwood	Assiniboia district		T6553	1843635
T27 R15 W2	Touchwood	Assiniboia district		T6553	1843635
T29 R15 W2	Wishart	Assiniboia district	Wishart	T6553	1843635
T9 R16 W2	Yellow Grass	Assiniboia West district		T6553	1843635
T10 R16 W2	Yellow Grass	Assiniboia West district		T6553	1843635
T11 R16 W2	Yellow Grass	Assiniboia West district		T6553	1843635
T15 R16 W2	St. Mary	Assiniboia West district		T6553	1843635
T16 R16 W2	Hicksvale	Assiniboia West district		T6553	1843635
T17 R16 W2	Hicksvale	Assiniboia West district		T6553	1843635
T17 R16 W2	St. Joseph	Assiniboia West district		T6553	1843635
T18 R16 W2	St. Joseph	Assiniboia West district	McLean	T6553	1843635
T19 R16 W2	Qu'Appelle	Assiniboia district		T6552	1843634
T19 R16 W2	Edenwold	Assiniboia West district		T6553	1843635
T20 R16 W2	Qu'Appelle	Assiniboia district		T6552	1843634
T20 R16 W2	Edenwold	Assiniboia West district		T6553	1843635
T22 R16 W2	Loon Creek	Assiniboia West district		T6553	1843635
T23 R16 W2	Loon Creek	Assiniboia West district		T6553	1843635
T24 R16 W2	Touchwood	Assiniboia West district		T6553	1843635
T25 R16 W2	Touchwood	Assiniboia West district		T6553	1843635
T26 R16 W2	Touchwood	Assiniboia West district		T6553	1843635
T28 R16 W2	Touchwood	Assiniboia West district		T6553	1843635
T29 R16 W2	Touchwood	Assiniboia West district		T6553	1843635
T42 R16 W2	Stony Creek	Saskatchewan district		T6554	1843636
T8 R17 W2	Yellow Grass	Assiniboia West district		T6553	1843635
T10 R17 W2	Yellow Grass	Assiniboia West district		T6553	1843635
T10 R17 W2	Wascana	Assiniboia West district		T6553	1843635
T11 R17 W2	Yellow Grass	Assiniboia West district		T6553	1843635
T15 R17 W2	St. Mary	Assiniboia West district	Kronau	T6553	1843635
T16 R17 W2	St. Mary	Assiniboia West district		T6553	1843635
T16 R17 W2	Hicksvale	Assiniboia West district		T6553	1843635
T17 R17 W2	St. Mary	Assiniboia West district		T6553	1843635
T17 R17 W2	Balgonie	Assiniboia West district	Balgonie	T6553	1843635
T18 R17 W2	Balgonie	Assiniboia West district		T6553	1843635
T19 R17 W2	Edenwold	Assiniboia West district		T6553	1843635
T20 R17 W2	Edenwold	Assiniboia West district		T6553	1843635
T21 R17 W2	Loon Creek	Assiniboia West district		T6553	1843635
T22 R17 W2	Loon Creek	Assiniboia West district		T6553	1843635
T28 R17 W2	Touchwood	Assiniboia West district		T6553	1843635



## *Back to the Land*

T30 R17 W2	Touchwood	Assiniboia West district	T6553	1843635
T44 R17 W2	Stony Creek	Saskatchewan district	T6554	1843636
T45 R17 W2	Stony Creek	Saskatchewan district	T6554	1843636
T9 R18 W2	Milestone	Assiniboia West district	T6553	1843635
T10 R18 W2	Milestone	Assiniboia West district	T6553	1843635
T10 R18 W2	Yellow Grass	Assiniboia West district	T6553	1843635
T11 R18 W2	Milestone	Assiniboia West district	T6553	1843635
T15 R18 W2	St. Mary	Assiniboia West district	T6553	1843635
T16 R18 W2	St. Mary	Assiniboia West district	T6553	1843635
T16 R18 W2	Wascana	Assiniboia West district	T6553	1843635
T17 R18 W2	Balgonie	Assiniboia West district	T6553	1843635
T17 R18 W2	Regina East	Assiniboia West district	T6553	1843635
T18 R18 W2	Arat	Assiniboia West district	T6553	1843635
T19 R18 W2	Arat	Assiniboia West district	T6553	1843635
T44 R18 W2	Stony Creek	Saskatchewan district	T6554	1843636
T45 R18 W2	Stony Creek	Saskatchewan district	T6554	1843636
T11 R19 W2	Yellow Grass	Assiniboia West district	T6553	1843635
T11 R19 W2	Milestone	Assiniboia West district	T6553	1843635
T12 R19 W2	Milestone	Assiniboia West district	T6553	1843635
T14 R19 W2	Buck Lake	Assiniboia West district	T6553	1843635
T16 R19 W2	Springdale	Assiniboia West district	T6553	1843635
T16 R19 W2	Sherwood	Assiniboia West district	T6553	1843635
T17 R19 W2	Regina East	Assiniboia West district	T6553	1843635
T17 R19 W2	Regina North	Assiniboia West district	T6553	1843635
T18 R19 W2	Regina North	Assiniboia West district	T6553	1843635
T18 R19 W2	Stirling	Assiniboia West district	T6553	1843635
T20 R19 W2	Stirling	Assiniboia West district	T6553	1843635
T21 R19 W2	Kennell	Assiniboia West district	T6553	1843635
T25 R19 W2	Strassburg	Assiniboia West district	T6553	1843635
T43 R19 W2	Stony Creek	Saskatchewan district	T6554	1843636
T44 R19 W2	Stony Creek	Saskatchewan district	T6554	1843636
T44 R19 W2	Flett Springs	Saskatchewan district	T6553	1843635
T45 R19 W2	Stony Creek	Saskatchewan district	T6554	1843636
T9 R20 W2	Milestone	Assiniboia West district	T6553	1843635
T11 R20 W2	Milestone	Assiniboia West district	T6553	1843635
T12 R20 W2	Milestone	Assiniboia West district	T6553	1843635
T13 R20 W2	Milestone	Assiniboia West district	T6553	1843635
T14 R20 W2	Buck Lake	Assiniboia West district	T6553	1843635
T15 R20 W2	Sherwood	Assiniboia West district	T6553	1843635
T16 R20 W2	Sherwood	Assiniboia West district	T6553	1843635
T17 R20 W2	Sherwood	Assiniboia West district	T6553	1843635
T17 R20 W2	Regina West	Assiniboia West district	T6553	1843635
T17 R20 W2	Regina North	Assiniboia West district	T6553	1843635
T18 R20 W2	Regina North	Assiniboia West district	T6553	1843635
T18 R20 W2	Wascana	Assiniboia West district	T6553	1843635
T19 R20 W2	Kennell	Assiniboia West district	T6553	1843635
T19 R20 W2	Lumsden	Assiniboia West district	T6553	1843635
T19 R20 W2	Stirling	Assiniboia West district	T6553	1843635
T20 R20 W2	Craven	Assiniboia West district	T6553	1843635
T21 R20 W2	Kennell	Assiniboia West district	T6553	1843635
T21 R20 W2	Longlaketon	Assiniboia West district	T6553	1843635
T43 R20 W2	Flett Springs	Saskatchewan district	T6553	1843635
T44 R20 W2	Flett Springs	Saskatchewan district	T6553	1843635
T44 R20 W2	Kinistino	Saskatchewan district	T6553	1843635
T14 R21 W2	Rouleau	Assiniboia West district	T6553	1843635
T15 R21 W2	Rouleau	Assiniboia West district	T6553	1843635
T16 R21 W2	Grande Coulee	Assiniboia West district	T6553	1843635
T17 R21 W2	Regina North	Assiniboia West district	T6553	1843635
T17 R21 W2	Grande Coulee	Assiniboia West district	T6553	1843635



## *Back to the Land*

T17 R21 W2	Wascana	Assiniboia West district		T6553 1843635
T18 R21 W2	Wascana	Assiniboia West district		T6553 1843635
T19 R21 W2	Lumsden	Assiniboia West district	Lumsden	T6553 1843635
T20 R21 W2	Craven	Assiniboia West district		T6553 1843635
T21 R21 W2	Foster	Assiniboia West district		T6553 1843635
T21 R21 W2	Longlaketon	Assiniboia West district		T6553 1843635
T22 R21 W2	Longlaketon	Assiniboia West district		T6553 1843635
T23 R21 W2	Strassburg	Assiniboia West district		T6553 1843635
T24 R21 W2	Strassburg	Assiniboia West district		T6553 1843635
T29 R21 W2	Chamberlain	Assiniboia West district		T6553 1843635
T44 R21 W2	Kinistino	Saskatchewan district		T6553 1843635
T45 R21 W2	Kinistino	Saskatchewan district		T6553 1843635
T47 R21 W2	LeCorne	Saskatchewan district		T6553 1843635
T48 R21 W2	LeCorne	Saskatchewan district		T6553 1843635
T1 R22 W2	Surprise Valley	Assiniboia West district		T6553 1843635
T2 R22 W2	Surprise Valley	Assiniboia West district		T6553 1843635
T11 R22 W2	Rouleau	Assiniboia West district		T6553 1843635
T12 R22 W2	Rouleau	Assiniboia West district		T6553 1843635
T13 R22 W2	Rouleau	Assiniboia West district		T6553 1843635
T14 R22 W2	Rouleau	Assiniboia West district		T6553 1843635
T14 R22 W2	Wascana	Assiniboia West district		T6553 1843635
T15 R22 W2	Rouleau	Assiniboia West district		T6553 1843635
T16 R22 W2	Grande Coulee	Assiniboia West district		T6553 1843635
T17 R22 W2	Grande Coulee	Assiniboia West district	Pense	T6553 1843635
T17 R22 W2	Cottonwood	Assiniboia West district		T6553 1843635
T18 R22 W2	Cottonwood	Assiniboia West district		T6553 1843635
T19 R22 W2	Cottonwood	Assiniboia West district		T6553 1843635
T21 R22 W2	Longlaketon	Assiniboia West district		T6553 1843635
T21 R22 W2	Foster	Assiniboia West district		T6553 1843635
T22 R22 W2	Longlaketon	Assiniboia West district		T6553 1843635
T22 R22 W2	Pengarth	Assiniboia West district		T6553 1843635
T23 R22 W2	Pengarth	Assiniboia West district		T6553 1843635
T23 R22 W2	Strassburg	Assiniboia West district		T6553 1843635
T24 R22 W2	Strassburg	Assiniboia West district		T6553 1843635
T45 R22 W2	Kinistino	Saskatchewan district		T6553 1843635
T46 R22 W2	Kinistino	Saskatchewan district		T6553 1843635
T47 R22 W2	Butler	Saskatchewan district		T6553 1843635
T48 R22 W2	Butler	Saskatchewan district		T6553 1843635
T48 R22 W2	Steep Creek	Saskatchewan district		T6554 1843636
T49 R22 W2	Steep Creek	Saskatchewan district		T6554 1843636
T2 R23 W2	Surprise Valley	Assiniboia West district		T6553 1843635
T3 R23 W2	Surprise Valley	Assiniboia West district		T6553 1843635
T11 R23 W2	Dirt Hills	Assiniboia West district		T6553 1843635
T15 R23 W2	Coventry	Assiniboia West district		T6553 1843635
T16 R23 W2	Coventry	Assiniboia West district		T6553 1843635
T17 R23 W2	Fairville	Assiniboia West district		T6553 1843635
T18 R23 W2	Fairville	Assiniboia West district		T6553 1843635
T19 R23 W2	Fairville	Assiniboia West district		T6553 1843635
T20 R23 W2	Craven	Assiniboia West district		T6553 1843635
T22 R23 W2	Pengarth	Assiniboia West district		T6553 1843635
T23 R23 W2	Pengarth	Assiniboia West district		T6553 1843635
T25 R23 W2	Strassburg	Assiniboia West district		T6553 1843635
T35-44 R23 W2	Crooked Lake	Saskatchewan district		T6553 1843635
T45 R23 W2	Brancepeth	Saskatchewan district		T6553 1843635
T46 R23 W2	Brancepeth	Saskatchewan district		T6553 1843635
T47 R23 W2	Butler	Saskatchewan district		T6553 1843635
T48 R23 W2	Butler	Saskatchewan district		T6553 1843635
T48 R23 W2	Steep Creek	Saskatchewan district		T6554 1843636
T49 R23 W2	Steep Creek	Saskatchewan district		T6554 1843636

## *Back to the Land*

T1 R24 W2	Surprise Valley	Assiniboia West district	T6553 1843635
T10 R24 W2	Dirt Hills	Assiniboia West district	T6553 1843635
T11 R24 W2	Dirt Hills	Assiniboia West district	T6553 1843635
T12 R24 W2	Dirt Hills	Assiniboia West district	T6553 1843635
T15 R24 W2	Coventry	Assiniboia West district	T6553 1843635
T16 R24 W2	Pioneer	Assiniboia West district	T6553 1843635
T16 R24 W2	Pasqua	Assiniboia West district	T6553 1843635
T17 R24 W2	East View	Assiniboia West district	T6553 1843635
T18 R24 W2	Stony Beach	Assiniboia West district	T6553 1843635
T19 R24 W2	Stony Beach	Assiniboia West district	T6553 1843635
T20 R24 W2	Chamberlain	Assiniboia West district	T6553 1843635
T35-44 R24 W2	Crooked Lake	Saskatchewan district	T6553 1843635
T45 R24 W2	Birch Hills	Saskatchewan district	T6553 1843635
T46 R24 W2	Birch Hills	Saskatchewan district	T6553 1843635
T46 R24 W2	St. Leonard	Saskatchewan district	T6554 1843636
T47 R24 W2	Birch Hills	Saskatchewan district	T6553 1843635
T47 R24 W2	Collestone	Saskatchewan district	T6553 1843635
T48 R24 W2	Collestone	Saskatchewan district	T6553 1843635
T49 R24 W2	Collestone	Saskatchewan district	T6553 1843635
T13 R25 W2	Moosejaw South	Assiniboia West district	T6553 1843635
T15 R25 W2	Moosejaw South	Assiniboia West district	T6553 1843635
T16 R25 W2	Pasqua	Assiniboia West district	T6553 1843635
T17 R25 W2	Moosejaw Northeast	Assiniboia West district	T6553 1843635
T18 R25 W2	Stony Beach	Assiniboia West district	T6553 1843635
T18 R25 W2	Clinton	Assiniboia West district	T6553 1843635
T19 R25 W2	Clinton	Assiniboia West district	T6553 1843635
T21 R25 W2	Chamberlain	Assiniboia West district	T6553 1843635
T35-44 R25 W2	Crooked Lake	Saskatchewan district	T6553 1843635
T46 R25 W2	Birch Hills	Saskatchewan district	T6553 1843635
T46 R25 W2	St. Leonard	Saskatchewan district	T6554 1843636
T47 R25 W2	Island Lake	Saskatchewan district	T6553 1843635
T47 R25 W2	St. Leonard	Saskatchewan district	T6554 1843636
T48 R25 W2	Collestone	Saskatchewan district	T6553 1843635
T12 R26 W2	Moosejaw South	Assiniboia West district	T6553 1843635
T15 R26 W2	Moosejaw South	Assiniboia West district	T6553 1843635
T16 R26 W2	Moosejaw South	Assiniboia West district	T6553 1843635
T17 R26 W2	Moosejaw Northeast	Assiniboia West district	T6553 1843635
T17 R26 W2	Moosejaw West	Assiniboia West district	T6553 1843635
T18 R26 W2	Coventry	Assiniboia West district	T6553 1843635
T18 R26 W2	Carmel	Assiniboia West district	T6553 1843635
T19 R26 W2	Buffalo	Assiniboia West district	T6553 1843635
T19 R26 W2	Point Elma	Assiniboia West district	T6553 1843635
T20 R26 W2	Buffalo	Assiniboia West district	T6553 1843635
T35-43 R26 W2	Crooked Lake	Saskatchewan district	T6553 1843635
T44 R26 W2	Domremy	Saskatchewan district	T6553 1843635
T45 R26 W2	Haloro	Saskatchewan district	T6553 1843635
T45a R26 W2	St. Louis	Saskatchewan district	T6554 1843636
T46 R26 W2	Haloro	Saskatchewan district	T6553 1843635
T46 R26 W2	St. Leonard	Saskatchewan district	T6554 1843636
T46a R26 W2	St. Louis	Saskatchewan district	T6554 1843636
T47 R26 W2	Island Lake	Saskatchewan district	T6553 1843635
T47 R26 W2	Prince Albert East	Saskatchewan district	T6553 1843635
T48 R26 W2	Prince Albert East	Saskatchewan district	T6553 1843635
T4 R27 W2	Willow Bunch	Assiniboia West district	T6553 1843635
T5 R27 W2	Willow Bunch	Assiniboia West district	T6553 1843635
T13 R27 W2	Spicer	Assiniboia West district	T6553 1843635
T14 R27 W2	Spicer	Assiniboia West district	T6553 1843635
T15 R27 W2	Spicer	Assiniboia West district	T6553 1843635
T16 R27 W2	Moosejaw South	Assiniboia West district	T6553 1843635

Willow Bunch

*Back to the Land*

T16 R27 W2	Moosejaw West	Assiniboia West district	T6553 1843635
T16 R27 W2	Boharm	Assiniboia West district	T6553 1843635
T17 R27 W2	Moosejaw West	Assiniboia West district	T6553 1843635
T17 R27 W2	Boharm	Assiniboia West district	T6553 1843635
T17 R27 W2	Pioneer	Assiniboia West district	T6553 1843635
T18 R27 W2	Pioneer	Assiniboia West district	T6553 1843635
T18 R27 W2	Chamberlain	Assiniboia West district	T6553 1843635
T19 R27 W2	Buffalo	Assiniboia West district	T6553 1843635
T20 R27 W2	Buffalo	Assiniboia West district	T6553 1843635
T21 R27 W2	Chamberlain	Assiniboia West district	T6553 1843635
T42 R27 W2	Bellevue	Saskatchewan district	T6553 1843635
T44 R27 W2	Domremy	Saskatchewan district	T6553 1843635
T45 R27 W2	St. Louis	Saskatchewan district	T6554 1843636
T45 R27 W2	Red Deer	Saskatchewan district	T6554 1843636
T45a R27 W2	St. Louis	Saskatchewan district	T6554 1843636
T46 R27 W2	Red Deer	Saskatchewan district	T6554 1843636
T47 R27 W2	St. Catherine	Saskatchewan district	T6554 1843636
T47 R27 W2	Kirkpatrick	Saskatchewan district	T6553 1843635
T49 R27 W2	Prince Albert North	Saskatchewan district	T6553 1843635
T4 R28 W2	Willowbunch	Assiniboia West district	T6553 1843635
T5 R28 W2	Willowbunch	Assiniboia West district	T6553 1843635
T14 R28 W2	Spicer	Assiniboia West district	T6553 1843635
T15 R28 W2	Spicer	Assiniboia West district	T6553 1843635
T16 R28 W2	Pioneer	Assiniboia West district	T6553 1843635
T16 R28 W2	Boharm	Assiniboia West district	T6553 1843635
T17 R28 W2	Pioneer	Assiniboia West district	T6553 1843635
T17 R28 W2	Boharm	Assiniboia West district	T6553 1843635
T17 R28 W2	Caron	Assiniboia West district	T6553 1843635
T18 R28 W2	Pioneer	Assiniboia West district	T6553 1843635
T18 R28 W2	Westview	Assiniboia West district	T6553 1843635
T18 R28 W2	Moosejaw Northeast	Assiniboia West district	T6553 1843635
T18 R28 W2	Boharm	Assiniboia West district	T6553 1843635
T19 R28 W2	Pioneer	Assiniboia West district	T6553 1843635
T24 R28 W2	Chamberlain	Assiniboia West district	T6553 1843635
T41 R28 W2	Bellevue	Saskatchewan district	T6553 1843635
T43 R28 W2	Bellevue	Saskatchewan district	T6553 1843635
T44 R28 W2	Bellevue	Saskatchewan district	T6553 1843635
T45 R28 W2	St. Louis	Saskatchewan district	T6554 1843636
T45a R28 W2	St. Louis	Saskatchewan district	T6554 1843636
T46 R28 W2	Willoughby	Saskatchewan district	T6554 1843636
T47 R28 W2	St. Catherine	Saskatchewan district	T6554 1843636
T47 R28 W2	Kirkpatrick	Saskatchewan district	T6553 1843635
T1-7 R29 W2	Elm Springs	Assiniboia West district	T6553 1843635
T14 R29 W2	Old Wives Lake	Assiniboia West district	T6553 1843635
T17 R29 W2	Caron	Assiniboia West district	T6553 1843635
T18 R29 W2	Caron	Assiniboia West district	T6553 1843635
T18 R29 W2	Pioneer	Assiniboia West district	T6553 1843635
T19 R29 W2	Caron	Assiniboia West district	T6553 1843635
T1-7 R30 W2	Elm Springs	Assiniboia West district	T6553 1843635
T15 R30 W2	Old Wives Lake	Assiniboia West district	T6553 1843635
T1-7 R1 W3	Elm Springs	Assiniboia West district	T6553 1843635
T14 R1 W3	Old Wives Lake	Assiniboia West district	T6553 1843635
T16 R1 W3	Parkbeg	Assiniboia West district	T6553 1843635
T38-42 R1 W3	Fish Creek	Saskatchewan district	T6553 1843635
T42 R1 W3	Batoche	Saskatchewan district	T6553 1843635
T43 R1 W3	Batoche	Saskatchewan district	T6553 1843635
T43 R1 W3	Duck Lake	Saskatchewan district	T6553 1843635
T44 R1 W3	Batoche	Saskatchewan district	T6553 1843635

## *Back to the Land*

T44 R1 W3	Duck Lake	Saskatchewan district	T6553	1843635
T47 R1 W3	St. Catherine	Saskatchewan district	T6554	1843636
T48 R1 W3	St. Catherine	Saskatchewan district	T6554	1843636
T49 R1 W3	St. Catherine	Saskatchewan district	T6554	1843636
T16 R2 W3	Parkbeg	Assiniboia West district	T6553	1843635
T17 R2 W3	Parkbeg	Assiniboia West district	T6553	1843635
T38-41 R2 W3	Fish Creek	Saskatchewan district	T6553	1843635
T41 R2 W3	Rosthern	Saskatchewan district	T6554	1843636
T41 R2 W3	Hague	Saskatchewan district	T6553	1843635
T42 R2 W3	Rosthern	Saskatchewan district	T6554	1843636
T43 R2 W3	Rosthern	Saskatchewan district	T6554	1843636
T43 R2 W3	Duck Lake	Saskatchewan district	T6553	1843635
T43a R2 W3	Rosthern	Saskatchewan district	T6554	1843636
T44 R2 W3	Duck Lake	Saskatchewan district	T6553	1843635
T46 R2 W3	Carlton	Saskatchewan district	T6553	1843635
T49 R2 W3	St. Catherine	Saskatchewan district	T6554	1843636
T49 R2 W3	Shellbrook	Saskatchewan district	T6554	1843636
T50 R2 W3	Shellbrook	Saskatchewan district	T6554	1843636
T4 R3 W3	Wood Mountain	Assiniboia West district	T6553	1843635
T17 R3 W3	Parkbeg	Assiniboia West district	T6553	1843635
T23 R3 W3	Buffalo	Assiniboia West district	T6553	1843635
T38 R3 W3	Fish Creek	Saskatchewan district	T6553	1843635
T39 R3 W3	Fish Creek	Saskatchewan district	T6553	1843635
T40 R3 W3	Fish Creek	Saskatchewan district	T6553	1843635
T40 R3 W3	Hague	Saskatchewan district	T6553	1843635
T41 R3 W3	Hague	Saskatchewan district	T6553	1843635
T41 R3 W3	Rosthern	Saskatchewan district	T6554	1843636
T42 R3 W3	Rosthern	Saskatchewan district	T6554	1843636
T43 R3 W3	Rosthern	Saskatchewan district	T6554	1843636
T43 R3 W3	Duck Lake	Saskatchewan district	T6553	1843635
T44 R3 W3	Duck Lake	Saskatchewan district	T6553	1843635
T45 R3 W3	Carlton	Saskatchewan district	T6553	1843635
T46 R3 W3	Carlton	Saskatchewan district	T6553	1843635
T47 R3 W3	Shellbrook	Saskatchewan district	T6554	1843636
T48 R3 W3	Shellbrook	Saskatchewan district	T6554	1843636
T49 R3 W3	Shellbrook	Saskatchewan district	T6554	1843636
T50 R3 W3	Shellbrook	Saskatchewan district	T6554	1843636
T51 R3 W3	Sturgeon Lake	Saskatchewan district	T6554	1843636
T13 R4 W3	Chaplin	Assiniboia West district	T6553	1843635
T24 R4 W3	Chaplin	Assiniboia West district	T6553	1843635
T32 R4 W3	Dundurn	Assiniboia West district	T6553	1843635
T33 R4 W3	Dundurn	Assiniboia West district	T6553	1843635
T36 R4 W3	Saskatoon East	Saskatchewan district	T6554	1843636
T37 R4 W3	Saskatoon East	Saskatchewan district	T6554	1843636
T38 R4 W3	Saskatoon East	Saskatchewan district	T6554	1843636
T38 R4 W3	Fish Creek	Saskatchewan district	T6553	1843635
T39 R4 W3	Osler	Saskatchewan district	T6553	1843635
T40 R4 W3	Hague	Saskatchewan district	T6553	1843635
T41 R4 W3	Hague	Saskatchewan district	T6553	1843635
T41 R4 W3	Rosthern	Saskatchewan district	T6554	1843636
T42 R4 W3	Waldheim	Saskatchewan district	T6554	1843636
T42 R4 W3	Rosthern	Saskatchewan district	T6554	1843636
T43 R4 W3	Rosthern	Saskatchewan district	T6554	1843636
T43 R4 W3	Ebenfield	Saskatchewan district	T6553	1843635
T44 R4 W3	Tiefengrund	Saskatchewan district	T6554	1843636
T45 R4 W3	Carlton	Saskatchewan district	T6553	1843635
T48 R4 W3	Shellbrook	Saskatchewan district	T6554	1843636
T18 R5 W3	Chaplin	Assiniboia West district	T6553	1843635
T31 R5 W3	Dundurn	Assiniboia West district	T6553	1843635

Duck Lake

Hague

Rosthern  
Rosthern



## *Back to the Land*

T32 R5 W3	Dundurn	Assiniboia West district		T6553 1843635
T36 R5 W3	Saskatoon East	Saskatchewan district	Saskatoon	T6554 1843636
T37 R5 W3	Saskatoon East	Saskatchewan district		T6554 1843636
T39 R5 W3	Osler	Saskatchewan district	Neuhorst	T6553 1843635
T40 R5 W3	Hague	Saskatchewan district		T6553 1843635
T41 R5 W3	Schmidtsburg	Saskatchewan district		T6554 1843636
T42 R5 W3	Waldheim	Saskatchewan district		T6554 1843636
T43 R5 W3	Ebenfield	Saskatchewan district		T6553 1843635
T44 R5 W3	Tiefengrund	Saskatchewan district	Uspennie	T6554 1843636
T45 R5 W3	Carlton	Saskatchewan district		T6553 1843635
T46 R5 W3	Muskeg Lake	Saskatchewan district		T6553 1843635
T48 R5 W3	Mistavasis	Saskatchewan district		T6553 1843635
T31 R6 W3	Dundurn	Assiniboia West district		T6553 1843635
T34 R6 W3	Dundurn	Assiniboia West district		T6553 1843635
T36 R6 W3	Saskatoon West	Saskatchewan district		T6554 1843636
T37 R6 W3	Saskatoon West	Saskatchewan district		T6554 1843636
T40 R6 W3	Schmidtsburg	Saskatchewan district		T6554 1843636
T40 R6 W3	Hague	Saskatchewan district		T6553 1843635
T41 R6 W3	Schmidtsburg	Saskatchewan district		T6554 1843636
T42 R6 W3	Schmidtsburg	Saskatchewan district		T6554 1843636
T42 R6 W3	Waldheim	Saskatchewan district		T6554 1843636
T43 R6 W3	Ebenfield	Saskatchewan district	Terpennie	T6553 1843635
T44 R6 W3	Tiefengrund	Saskatchewan district	Pasariofka	T6554 1843636
T44 R6 W3	Muskeg Lake	Saskatchewan district		T6553 1843635
T45 R6 W3	Muskeg Lake	Saskatchewan district		T6553 1843635
T46 R6 W3	Muskeg Lake	Saskatchewan district		T6553 1843635
T48 R6 W3	Mistavasis	Saskatchewan district		T6553 1843635
T49 R6 W3	Mistavasis	Saskatchewan district		T6553 1843635
T21 R7 W3	Chaplin	Assiniboia West district		T6553 1843635
T22 R7 W3	Chaplin	Assiniboia West district		T6553 1843635
T44 R7 W3	Tiefengrund	Saskatchewan district	Troitskaja	T6554 1843636
T44 R7 W3	Muskeg Lake	Saskatchewan district		T6553 1843635
T45 R7 W3	Muskeg Lake	Saskatchewan district		T6553 1843635
T46 R7 W3	Muskeg Lake	Saskatchewan district		T6553 1843635
T49 R7 W3	Mistavasis	Saskatchewan district		T6553 1843635
T20 R8 W3	Chaplin	Assiniboia West district		T6553 1843635
T39 R8 W3	Osler	Saskatchewan district	Kerrilofka	T6553 1843635
T40 R8 W3	Waldheim	Saskatchewan district		T6554 1843636
T42 R8 W3	Waldheim	Saskatchewan district	Petrofka	T6554 1843636
T44 R8 W3	Tiefengrund	Saskatchewan district		T6554 1843636
T44 R8 W3	Muskeg Lake	Saskatchewan district		T6553 1843635
T45 R8 W3	Muskeg Lake	Saskatchewan district		T6553 1843635
T46 R8 W3	Muskeg Lake	Saskatchewan district		T6553 1843635
T19 R9 W3	Saskatchewan Landing	Assiniboia West district		T6553 1843635
T20 R9 W3	Saskatchewan Landing	Assiniboia West district		T6553 1843635
T39 R9 W3	Osler	Saskatchewan district	Pakrofka	T6553 1843635
T40 R9 W3	Tiefengrund	Saskatchewan district		T6554 1843636
T44 R9 W3	Tiefengrund	Saskatchewan district		T6554 1843636
T44 R9 W3	Muskeg Lake	Saskatchewan district		T6553 1843635
T45 R9 W3	Muskeg Lake	Saskatchewan district		T6553 1843635
T46 R9 W3	Muskeg Lake	Saskatchewan district		T6553 1843635
T20 R10 W3	Saskatchewan Landing	Assiniboia West district		T6553 1843635
T44 R10 W3	Muskeg Lake	Saskatchewan district		T6553 1843635
T45 R10 W3	Muskeg Lake	Saskatchewan district		T6553 1843635
T46 R10 W3	Muskeg Lake	Saskatchewan district		T6553 1843635
T14 R11 W3	Eagle Quill Lake	Assiniboia West district		T6553 1843635
T19 R11 W3	Saskatchewan Landing	Assiniboia West district		T6553 1843635
T17 R12 W3	Swift Current	Assiniboia West district		T6553 1843635
T19 R12 W3	Saskatchewan Landing	Assiniboia West district		T6553 1843635



## *Back to the Land*

T45 R12 W3	Meota	Saskatchewan district		T6553	1843635
T48 R12 W3	St. Michael	Saskatchewan district		T6554	1843636
T61 R12 W3	Green Lake	Saskatchewan district		T6553	1843635
T15 R13 W3	Swift Current	Assiniboia West district		T6553	1843635
T18 R13 W3	Swift Current	Assiniboia West district		T6553	1843635
T20 R13 W3	Saskatchewan Landing	Assiniboia West district		T6553	1843635
T40 R13 W3	Baljennie	Saskatchewan district		T6553	1843635
T41 R13 W3	Baljennie	Saskatchewan district		T6553	1843635
T10 R14 W3	Eagle Quill Lake	Assiniboia West district		T6553	1843635
T20 R14 W3	Saskatchewan Landing	Assiniboia West district		T6553	1843635
T41 R14 W3	Baljennie	Saskatchewan district		T6553	1843635
T11 R15 W3	Eagle Quill Lake	Assiniboia West district		T6553	1843635
T12 R15 W3	Eagle Quill Lake	Assiniboia West district		T6553	1843635
T14 R15 W3	Swift Current	Assiniboia West district		T6553	1843635
T19 R15 W3	Saskatchewan Landing	Assiniboia West district		T6553	1843635
T45 R15 W3	Meota	Saskatchewan district		T6553	1843635
T12 R16 W3	Eagle Quill Lake	Assiniboia West district		T6553	1843635
T43 R16 W3	Battleford North	Saskatchewan district	Battleford	T6553	1843635
T47 R16 W3	Meota	Saskatchewan district		T6553	1843635
T20 R17 W3	Saskatchewan Landing	Assiniboia West district		T6553	1843635
T42 R17 W3	Battleford South	Saskatchewan district	Battleford	T6553	1843635
T45 R17 W3	Meota	Saskatchewan district		T6553	1843635
T47 R17 W3	Meota	Saskatchewan district		T6553	1843635
T48 R17 W3	St. Michael	Saskatchewan district		T6554	1843636
T51 R17 W3	Stony Lake	Saskatchewan district		T6554	1843636
T52 R17 W3	Stony Lake	Saskatchewan district		T6554	1843636
T53 R17 W3	Stony Lake	Saskatchewan district		T6554	1843636
T14 R18 W3	Gull Lake	Assiniboia West district		T6553	1843635
T20 R18 W3	Saskatchewan Landing	Assiniboia West district		T6553	1843635
T42 R18 W3	Battleford South	Saskatchewan district	Battleford	T6553	1843635
T43 R18 W3	Battleford South	Saskatchewan district	Battleford	T6553	1843635
T44 R18 W3	Battleford South	Saskatchewan district	Battleford	T6553	1843635
T46 R18 W3	St. Michael	Saskatchewan district		T6554	1843636
T52 R18 W3	Stony Lake	Saskatchewan district		T6554	1843636
T11 R19 W3	Gull Lake	Assiniboia West district		T6553	1843635
T13 R19 W3	Gull Lake	Assiniboia West district		T6553	1843635
T46 R19 W3	Bresaylor	Saskatchewan district		T6553	1843635
T1-7 R20 W3	East End	Assiniboia West district		T6553	1843635
T8 R20 W3	Gull Lake	Assiniboia West district		T6553	1843635
T9 R20 W3	Gull Lake	Assiniboia West district		T6553	1843635
T12 R20 W3	Gull Lake	Assiniboia West district		T6553	1843635
T13 R20 W3	Gull Lake	Assiniboia West district		T6553	1843635
T46 R20 W3	Bresaylor	Saskatchewan district		T6553	1843635
T52 R20 W3	Stony Lake	Saskatchewan district		T6554	1843636
T53 R20 W3	Stony Lake	Saskatchewan district		T6554	1843636
T54 R20 W3	Stony Lake	Saskatchewan district		T6554	1843636
T1-7 R21 W3	East End	Assiniboia West district		T6553	1843635
T11 R21 W3	Crane Lake	Assiniboia West district		T6553	1843635
T12 R21 W3	Crane Lake	Assiniboia West district		T6553	1843635
T13 R21 W3	Crane Lake	Assiniboia West district		T6553	1843635
T46 R21 W3	Bresaylor	Saskatchewan district		T6553	1843635
T1-7 R22 W3	East End	Assiniboia West district		T6553	1843635
T8 R22 W3	Crane Lake	Assiniboia West district		T6553	1843635
T10 R22 W3	Crane Lake	Assiniboia West district		T6553	1843635
T11 R22 W3	Crane Lake	Assiniboia West district		T6553	1843635
T12 R22 W3	Crane Lake	Assiniboia West district		T6553	1843635
T1-7 R23 W3	East End	Assiniboia West district		T6553	1843635
T10 R23 W3	Crane Lake	Assiniboia West district		T6553	1843635
T11 R23 W3	Crane Lake	Assiniboia West district		T6553	1843635

*Back to the Land*

T12 R23 W3	Crane Lake	Assiniboia West district	T6553 1843635
T13 R23 W3	Crane Lake	Assiniboia West district	T6553 1843635
T17 R23 W3	Big Stick Lake	Assiniboia West district	T6553 1843635
T1-7 R24 W3	East End	Assiniboia West district	T6553 1843635
T9 R24 W3	Crane Lake	Assiniboia West district	T6553 1843635
T10 R24 W3	Crane Lake	Assiniboia West district	T6553 1843635
T11 R24 W3	Crane Lake	Assiniboia West district	T6553 1843635
T12 R24 W3	Crane Lake	Assiniboia West district	T6553 1843635
T13 R24 W3	Crane Lake	Assiniboia West district	T6553 1843635
T16 R24 W3	Big Stick Lake	Assiniboia West district	T6553 1843635
T6 R25 W3	Maple Creek	Assiniboia West district	T6553 1843635
T9 R25 W3	Maple Creek	Assiniboia West district	T6553 1843635
T10 R25 W3	Maple Creek	Assiniboia West district	T6553 1843635
T14 R25 W3	Big Stick Lake	Assiniboia West district	T6553 1843635
T16 R25 W3	Marlborough	Assiniboia West district	T6553 1843635
T42 R25 W3	Bresaylor	Saskatchewan district	T6553 1843635
T7 R26 W3	Maple Creek	Assiniboia West district	T6553 1843635
T8 R26 W3	Maple Creek	Assiniboia West district	T6553 1843635
T9 R26 W3	Maple Creek	Assiniboia West district	T6553 1843635
T10 R26 W3	Maple Creek	Assiniboia West district	T6553 1843635
T11 R26 W3	Maple Creek	Assiniboia West district	T6553 1843635
T12 R26 W3	Maple Creek	Assiniboia West district	T6553 1843635
T13 R26 W3	Maple Creek	Assiniboia West district	T6553 1843635
T13 R26 W3	Big Stick Lake	Assiniboia West district	T6553 1843635
T14 R26 W3	Big Stick Lake	Assiniboia West district	T6553 1843635
T18 R26 W3	Marlborough	Assiniboia West district	T6553 1843635
T19 R26 W3	Marlborough	Assiniboia West district	T6553 1843635
T6 R27 W3	Maple Creek	Assiniboia West district	T6553 1843635
T7 R27 W3	Maple Creek	Assiniboia West district	T6553 1843635
T8 R27 W3	Maple Creek	Assiniboia West district	T6553 1843635
T9 R27 W3	Maple Creek	Assiniboia West district	T6553 1843635
T10 R27 W3	Maple Creek	Assiniboia West district	T6553 1843635
T12 R27 W3	Maple Creek	Assiniboia West district	T6553 1843635
T18 R27 W3	Marlborough	Assiniboia West district	T6553 1843635
T19 R27 W3	Marlborough	Assiniboia West district	T6553 1843635
T8 R28 W3	Graburn	Assiniboia West district	T6553 1843635
T9 R28 W3	Graburn	Assiniboia West district	T6553 1843635
T10 R28 W3	Walsh	Assiniboia West district	T6553 1843635
T12 R28 W3	Walsh	Assiniboia West district	T6553 1843635
T14 R28 W3	Walsh	Assiniboia West district	T6553 1843635
T6 R29 W3	Graburn	Assiniboia West district	T6553 1843635
T7 R29 W3	Graburn	Assiniboia West district	T6553 1843635
T8 R29 W3	Graburn	Assiniboia West district	T6553 1843635
T9 R29 W3	Graburn	Assiniboia West district	T6553 1843635
T12 R29 W3	Walsh	Assiniboia West district	T6553 1843635
T13 R29 W3	Walsh	Assiniboia West district	T6553 1843635
T14 R29 W3	Walsh	Assiniboia West district	T6553 1843635
T8 R30 W3	Graburn	Assiniboia West district	T6553 1843635
T9 R30 W3	Graburn	Assiniboia West district	T6553 1843635
T10 R30 W3	Walsh	Assiniboia West district	T6553 1843635
T11 R30 W3	Walsh	Assiniboia West district	T6553 1843635
T12 R30 W3	Walsh	Assiniboia West district	T6553 1843635
T7 R1 W4	Graburn	Assiniboia West district	T6553 1843635
T8 R1 W4	Graburn	Assiniboia West district	T6553 1843635
T9 R1 W4	Graburn	Assiniboia West district	T6553 1843635
T10 R1 W4	Graburn	Assiniboia West district	T6553 1843635
T10 R1 W4	Pend'Oreille	Assiniboia West district	T6553 1843635
T11 R1 W4	Walsh	Assiniboia West district	T6553 1843635

Maple Creek

## *Back to the Land*

T12 R1 W4	Walsh	Assiniboia West district	T6553	1843635
T13 R1 W4	Walsh	Assiniboia West district	T6553	1843635
T14 R1 W4	Walsh	Assiniboia West district	T6553	1843635
T4 R2 W4	Pend'Oreille	Assiniboia West district	T6553	1843635
T6 R2 W4	Eagle Butte	Assiniboia West district	T6553	1843635
T7 R2 W4	Pend'Oreille	Assiniboia West district	T6553	1843635
T8 R2 W4	Pend'Oreille	Assiniboia West district	T6553	1843635
T8 R2 W4	Josephsburg	Assiniboia West district	T6553	1843635
T9 R2 W4	Pend'Oreille	Assiniboia West district	T6553	1843635
T9 R2 W4	Josephsburg	Assiniboia West district	T6553	1843635
T10 R2 W4	Pend'Oreille	Assiniboia West district	T6553	1843635
T10 R2 W4	Josephsburg	Assiniboia West district	T6553	1843635
T11 R2 W4	Walsh	Assiniboia West district	T6553	1843635
T5 R3 W4	Pend'Oreille	Assiniboia West district	T6553	1843635
T6 R3 W4	Eagle Butte	Assiniboia West district	T6553	1843635
T7 R3 W4	Eagle Butte	Assiniboia West district	T6553	1843635
T8 R3 W4	Eagle Butte	Assiniboia West district	T6553	1843635
T9 R3 W4	Josephsburg	Assiniboia West district	T6553	1843635
T10 R3 W4	Feldman Lake	Assiniboia West district	T6553	1843635
T11 R3 W4	Feldman Lake	Assiniboia West district	T6553	1843635
T12 R3 W4	Walsh	Assiniboia West district	T6553	1843635
T32 R3 W4	Little Red Deer	Alberta district	T6551	1843633
T8 R4 W4	Eagle Butte	Assiniboia West district	T6553	1843635
T9 R4 W4	Eagle Butte	Assiniboia West district	T6553	1843635
T9 R4 W4	Josephsburg	Assiniboia West district	T6553	1843635
T10 R4 W4	Feldman Lake	Assiniboia West district	T6553	1843635
T10 R4 W4	Medicine Hat South	Assiniboia West district	T6553	1843635
T11 R4 W4	Feldman Lake	Assiniboia West district	T6553	1843635
T16 R4 W4	Thynne Flat	Assiniboia West district	T6553	1843635
T24 R4 W4	Jumping Pound	Alberta district	T6551	1843633
T25 R4 W4	Jumping Pound	Alberta district	T6551	1843633
T30 R4 W4	Little Red Deer	Alberta district	T6551	1843633
T31 R4 W4	Little Red Deer	Alberta district	T6551	1843633
T32 R4 W4	Little Red Deer	Alberta district	T6551	1843633
T33 R4 W4	Little Red Deer	Alberta district	T6551	1843633
T34 R4 W4	Little Red Deer	Alberta district	T6551	1843633
T6 R5 W4	Pend'Oreille	Assiniboia West district	T6553	1843635
T9 R5 W4	Little Plume	Assiniboia West district	T6553	1843635
T10 R5 W4	Little Plume	Assiniboia West district	T6553	1843635
T11 R5 W4	Little Plume	Assiniboia West district	T6553	1843635
T11 R5 W4	Dunmore	Assiniboia West district	T6553	1843635
T12 R5 W4	Dunmore	Assiniboia West district	T6553	1843635
T12 R5 W4	Medicine Hat South	Assiniboia West district	T6553	1843635
T12 R5 W4	Medicine Hat North	Assiniboia West district	T6553	1843635
T12 R5 W4	Seven Persons	Assiniboia West district	T6553	1843635
T13 R5 W4	Thynne Flat	Assiniboia West district	T6553	1843635
T15 R5 W4	Thynne Flat	Assiniboia West district	T6553	1843635
T15 R5 W4	Medicine Hat North	Assiniboia West district	T6553	1843635
T23 R5 W4	Jumping Pound	Alberta district	T6551	1843633
T24 R5 W4	Jumping Pound	Alberta district	T6551	1843633
T25 R5 W4	Jumping Pound	Alberta district	T6551	1843633
T34 R5 W4	Little Red Deer	Alberta district	T6551	1843633
T9 R6 W4	Little Plume	Assiniboia West district	T6553	1843635
T10 R6 W4	Little Plume	Assiniboia West district	T6553	1843635
T10 R6 W4	Seven Persons	Assiniboia West district	T6553	1843635
T12 R6 W4	Medicine Hat NW	Assiniboia West district	T6553	1843635
T12 R6 W4	Medicine Hat South	Assiniboia West district	T6553	1843635
T13 R6 W4	Seven Persons	Assiniboia West district	T6553	1843635
T13 R6 W4	Medicine Hat North	Assiniboia West district	T6553	1843635

Dunmore

## *Back to the Land*

T6 R7 W4	Eagle Butte	Assiniboia West district	T6553	1843635
T7 R7 W4	Eagle Butte	Assiniboia West district	T6553	1843635
T7 R7 W4	Seven Persons	Assiniboia West district	T6553	1843635
T9 R7 W4	Seven Persons	Assiniboia West district	T6553	1843635
T10 R7 W4	Seven Persons	Assiniboia West district	T6553	1843635
T11 R7 W4	Seven Persons	Assiniboia West district	T6553	1843635
T14 R7 W4	Medicine Hat North	Assiniboia West district	T6553	1843635
T9 R8 W4	Seven Persons	Assiniboia West district	T6553	1843635
T11 R8 W4	Seven Persons	Assiniboia West district	T6553	1843635
T11 R9 W4	Seven Persons	Assiniboia West district	T6553	1843635
T14 R9 W4	Medicine Hat North	Assiniboia West district	T6553	1843635
T15 R9 W4	Medicine Hat North	Assiniboia West district	T6553	1843635
T55 R10 W4	Whitford	Alberta district	T6551	1843633
T1 R11 W4	Coutts	Alberta district	T6550	1843632
T12 R11 W4	Grassy Lake	Alberta district	T6551	1843633
T16 R11 W4	Cassils	Alberta district	T6550	1843632
T24 R11 W4	Cassils	Alberta district	T6550	1843632
T37 R11 W4	Tail Creek	Alberta district	T6551	1843633
T58 R11 W4	Saddle Lake	Alberta district	T6551	1843633
T62 R11 W4	Whitefish Lake	Alberta district	T6551	1843633
T1 R12 W4	Coutts	Alberta district	T6550	1843632
T10 R12 W4	Seven Persons	Assiniboia West district	T6553	1843635
T12 R12 W4	Grassy Lake	Alberta district	T6551	1843633
T13 R12 W4	Grassy Lake	Alberta district	T6551	1843633
T13 R12 W4	Cassils	Alberta district	T6550	1843632
T22 R12 W4	Cassils	Alberta district	T6550	1843632
T55 R12 W4	Saddle Lake	Alberta district	T6551	1843633
T55 R12 W4	Whitford	Alberta district	T6551	1843633
T58 R12 W4	Saddle Lake	Alberta district	T6551	1843633
T59 R12 W4	Saddle Lake	Alberta district	T6551	1843633
T1 R13 W4	Coutts	Alberta district	T6550	1843632
T7 R13 W4	Grassy Lake	Alberta district	T6551	1843633
T10 R13 W4	Grassy Lake	Alberta district	T6551	1843633
T11 R13 W4	Grassy Lake	Alberta district	T6551	1843633
T17 R13 W4	Cassils	Alberta district	T6550	1843632
T22 R13 W4	Cassils	Alberta district	T6550	1843632
T37 R13 W4	Tail Creek	Alberta district	T6551	1843633
T54 R13 W4	Whitford	Alberta district	T6551	1843633
T55 R13 W4	Whitford	Alberta district	T6551	1843633
T56 R13 W4	Whitford	Alberta district	T6551	1843633
T64 R13 W4	Lac La Biche	Alberta district	T6551	1843633
T66 R13 W4	Lac La Biche	Alberta district	T6551	1843633
T2 R14 W4	Coutts	Alberta district	T6550	1843632
T5 R14 W4	Coutts	Alberta district	T6550	1843632
T11 R14 W4	Grassy Lake	Alberta district	T6551	1843633
T13 R14 W4	Grassy Lake	Alberta district	T6551	1843633
T18 R14 W4	Cassils	Alberta district	T6550	1843632
T24 R14 W4	Cassils	Alberta district	T6550	1843632
T24 R14 W4	Wintering Hills	Alberta district	T6551	1843633
T51 R14 W4	Beaver Lake	Alberta district	T6550	1843632
T55 R14 W4	Whitford	Alberta district	T6551	1843633
T56 R14 W4	Whitford	Alberta district	T6551	1843633
T57 R14 W4	Whitford	Alberta district	T6551	1843633
T57 R14 W4	Wostock	Alberta district	T6551	1843633
T65 R14 W4	Lac La Biche	Alberta district	T6551	1843633
T66 R14 W4	Lac La Biche	Alberta district	T6551	1843633
T67 R14 W4	Lac La Biche	Alberta district	T6551	1843633
T1 R15 W4	Coutts	Alberta district	T6550	1843632
T2 R15 W4	Coutts	Alberta district	T6550	1843632



*Back to the Land*

T25 R15 W4	Wintering Hills	Alberta district	T6551	1843633
T26 R15 W4	Wintering Hills	Alberta district	T6551	1843633
T37 R15 W4	Tail Creek	Alberta district	T6551	1843633
T51 R15 W4	Beaver Lake East	Alberta district	T6550	1843632
T52 R15 W4	Beaver Lake	Alberta district	T6550	1843632
T53 R15 W4	Whitford	Alberta district	T6551	1843633
T54 R15 W4	Whitford	Alberta district	T6551	1843633
T55 R15 W4	Whitford	Alberta district	T6551	1843633
T56 R15 W4	Whitford	Alberta district	T6551	1843633
T57 R15 W4	Whitford	Alberta district	T6551	1843633
T68 R15 W4	Lac La Biche	Alberta district	T6551	1843633
T10 R16 W4	Woodpecker	Alberta district	T6551	1843633
T14 R16 W4	Cassils	Alberta district	T6550	1843632
T26 R16 W4	Wintering Hills	Alberta district	T6551	1843633
T47 R16 W4	Pretty Hill	Alberta district	T6551	1843633
T51 R16 W4	Beaver Lake East	Alberta district	T6550	1843632
T52 R16 W4	Beaver Lake	Alberta district	T6550	1843632
T53 R16 W4	Beaver Lake	Alberta district	T6550	1843632
T53 R16 W4	Whitford	Alberta district	T6551	1843633
T54 R16 W4	Whitford	Alberta district	T6551	1843633
T55 R16 W4	Whitford	Alberta district	T6551	1843633
T56 R16 W4	Whitford	Alberta district	T6551	1843633
T57 R16 W4	Whitford	Alberta district	T6551	1843633
T1 R17 W4	Coutts	Alberta district	T6550	1843632
T2 R17 W4	Coutts	Alberta district	T6550	1843632
T9 R17 W4	Woodpecker	Alberta district	T6551	1843633
T17 R17 W4	Cassils	Alberta district	T6550	1843632
T20 R17 W4	Cassils	Alberta district	T6550	1843632
T26 R17 W4	Wintering Hills	Alberta district	T6551	1843633
T27 R17 W4	Wintering Hills	Alberta district	T6551	1843633
T37 R17 W4	Tail Creek	Alberta district	T6551	1843633
T42 R17 W4	Red Deer Lake	Alberta district	T6551	1843633
T51 R17 W4	Beaver Lake East	Alberta district	T6550	1843632
T52 R17 W4	Beaver Lake	Alberta district	T6550	1843632
T53 R17 W4	Beaver Lake	Alberta district	T6550	1843632
T53 R17 W4	Wostock	Alberta district	T6551	1843633
T54 R17 W4	Wostock	Alberta district	T6551	1843633
T55 R17 W4	Wostock	Alberta district	T6551	1843633
T56 R17 W4	Wostock	Alberta district	T6551	1843633
T58 R17 W4	Pakan	Alberta district	T6551	1843633
T2 R18 W4	Coutts	Alberta district	T6550	1843632
T6 R18 W4	Sterling	Alberta district	T6551	1843633
T8 R18 W4	Woodpecker	Alberta district	T6551	1843633
T17 R18 W4	Woodpecker	Alberta district	T6551	1843633
T21 R18 W4	Cassils	Alberta district	T6550	1843632
T28 R18 W4	Wintering Hills	Alberta district	T6551	1843633
T44 R18 W4	Duhamel	Alberta district	T6550	1843632
T47 R18 W4	Duhamel	Alberta district	T6550	1843632
T48 R18 W4	Pretty Hill	Alberta district	T6551	1843633
T49 R18 W4	Pretty Hill	Alberta district	T6551	1843633
T50 R18 W4	Beaver Lake West	Alberta district	T6550	1843632
T51 R18 W4	Beaver Lake West	Alberta district	T6550	1843632
T52 R18 W4	Logan	Alberta district	T6551	1843633
T53 R18 W4	Logan	Alberta district	T6551	1843633
T53 R18 W4	Wostock	Alberta district	T6551	1843633
T54 R18 W4	Wostock	Alberta district	T6551	1843633
T55 R18 W4	Wostock	Alberta district	T6551	1843633
T56 R18 W4	Wostock	Alberta district	T6551	1843633
T57 R18 W4	Wostock	Alberta district	T6551	1843633



*Back to the Land*

T2 R19 W4	Coutts	Alberta district		T6550	1843632
T5 R19 W4	Sterling	Alberta district		T6551	1843633
T6 R19 W4	Sterling	Alberta district	Sterling	T6551	1843633
T9 R19 W4	Lethbridge North	Alberta district		T6551	1843633
T10 R19 W4	Lethbridge North	Alberta district		T6551	1843633
T26 R19 W4	Wintering Hills	Alberta district		T6551	1843633
T30 R19 W4	Wintering Hills	Alberta district		T6551	1843633
T37 R19 W4	Tail Creek	Alberta district		T6551	1843633
T41 R19 W4	Lamerton	Alberta district		T6551	1843633
T42 R19 W4	Ponoka township	Alberta district		T6551	1843633
T42 R19 W4	Red Deer Lake	Alberta district		T6551	1843633
T43 R19 W4	Red Deer Lake	Alberta district		T6551	1843633
T44 R19 W4	New Norway	Alberta district		T6551	1843633
T44 R19 W4	Duhamel	Alberta district		T6550	1843632
T45 R19 W4	Duhamel	Alberta district		T6550	1843632
T46 R19 W4	Duhamel	Alberta district		T6550	1843632
T47 R19 W4	Duhamel	Alberta district		T6550	1843632
T49 R19 W4	Pretty Hill	Alberta district		T6551	1843633
T50 R19 W4	Beaver Lake West	Alberta district		T6550	1843632
T51 R19 W4	Beaver Lake West	Alberta district		T6550	1843632
T52 R19 W4	Logan	Alberta district		T6551	1843633
T53 R19 W4	Logan	Alberta district		T6551	1843633
T53 R19 W4	Wostock	Alberta district		T6551	1843633
T54 R19 W4	Star	Alberta district		T6551	1843633
T55 R19 W4	Star	Alberta district		T6551	1843633
T55 R19 W4	Bruderheim	Alberta district		T6550	1843632
T56 R19 W4	Star	Alberta district		T6551	1843633
T57 R19 W4	Star	Alberta district		T6551	1843633
T8 R20 W4	Lethbridge Rural	Alberta district		T6551	1843633
T9 R20 W4	Lethbridge North	Alberta district		T6551	1843633
T21 R20 W4	Gleichen	Alberta district		T6550	1843632
T23 R20 W4	Wintering Hills	Alberta district		T6551	1843633
T27 R20 W4	Wintering Hills	Alberta district		T6551	1843633
T29 R20 W4	Wintering Hills	Alberta district		T6551	1843633
T42 R20 W4	Ponoka township	Alberta district		T6551	1843633
T42 R20 W4	Red Deer Lake	Alberta district		T6551	1843633
T43 R20 W4	Red Deer Lake	Alberta district		T6551	1843633
T44 R20 W4	New Norway	Alberta district		T6551	1843633
T45 R20 W4	New Norway	Alberta district		T6551	1843633
T45 R20 W4	Duhamel	Alberta district		T6550	1843632
T46 R20 W4	Duhamel	Alberta district		T6550	1843632
T47 R20 W4	Duhamel	Alberta district		T6550	1843632
T48 R20 W4	Pretty Hill	Alberta district		T6551	1843633
T49 R20 W4	Pretty Hill	Alberta district		T6551	1843633
T54 R20 W4	Josephburg	Alberta district		T6551	1843633
T55 R20 W4	Josephburg	Alberta district		T6551	1843633
T55 R20 W4	Bruderheim	Alberta district		T6550	1843632
T56 R20 W4	Wostock	Alberta district		T6551	1843633
T56 R20 W4	Bruderheim	Alberta district		T6550	1843632
T6 R21 W4	Magrath	Alberta district		T6551	1843633
T7 R21 W4	Lethbridge Rural	Alberta district		T6551	1843633
T8 R21 W4	Lethbridge Rural	Alberta district		T6551	1843633
T9 R21 W4	Lethbridge North	Alberta district		T6551	1843633
T10 R21 W4	Lethbridge North	Alberta district		T6551	1843633
T14 R21 W4	Little Bow	Alberta district		T6551	1843633
T15 R21 W4	Little Bow	Alberta district		T6551	1843633
T22 R21 W4	Gleichen	Alberta district		T6550	1843632
T26 R21 W4	Wintering Hills	Alberta district		T6551	1843633
T27 R21 W4	Wintering Hills	Alberta district		T6551	1843633

*Back to the Land*

T34 R21 W4	Tail Creek	Alberta district		T6551 1843633
T35 R21 W4	Tail Creek	Alberta district		T6551 1843633
T36 R21 W4	Tail Creek	Alberta district		T6551 1843633
T37 R21 W4	Tail Creek	Alberta district		T6551 1843633
T38 R21 W4	Tail Creek	Alberta district		T6551 1843633
T39 R21 W4	Tail Creek	Alberta district		T6551 1843633
T40 R21 W4	Lamerton	Alberta district		T6551 1843633
T41 R21 W4	Lamerton	Alberta district		T6551 1843633
T43 R21 W4	Red Deer Lake	Alberta district		T6551 1843633
T44 R21 W4	Red Deer Lake	Alberta district		T6551 1843633
T44 R21 W4	Duhamel	Alberta district		T6550 1843632
T44 R21 W4	New Norway	Alberta district		T6551 1843633
T45 R21 W4	Duhamel	Alberta district		T6550 1843632
T45 R21 W4	New Norway	Alberta district		T6551 1843633
T46 R21 W4	Duhamel	Alberta district		T6550 1843632
T47 R21 W4	Duhamel	Alberta district		T6550 1843632
T47 R21 W4	Pretty Hill	Alberta district		T6551 1843633
T48 R21 W4	Pretty Hill	Alberta district		T6551 1843633
T48 R21 W4	Plaut	Alberta district		T6551 1843633
T49 R21 W4	Plaut	Alberta district		T6551 1843633
T51 R21 W4	Colchester	Alberta district		T6550 1843632
T52 R21 W4	Clover Bar	Alberta district		T6550 1843632
T53 R21 W4	Clover Bar	Alberta district		T6550 1843632
T53 R21 W4	Fort Saskatchewan	Alberta district		T6550 1843632
T54 R21 W4	Fort Saskatchewan	Alberta district		T6550 1843632
T54 R21 W4	Josephburg	Alberta district		T6551 1843633
T55 R21 W4	Josephburg	Alberta district		T6551 1843633
T55 R21 W4	Bruderheim	Alberta district		T6550 1843632
T56 R21 W4	Lamoreux	Alberta district		T6551 1843633
T56 R21 W4	Bruderheim	Alberta district		T6550 1843632
T57 R21 W4	Bruderheim	Alberta district		T6550 1843632
T2 R22 W4	Magrath	Alberta district		T6551 1843633
T4 R22 W4	Magrath	Alberta district		T6551 1843633
T5 R22 W4	Magrath	Alberta district	Magrath	T6551 1843633
T7 R22 W4	Lethbridge Rural	Alberta district		T6551 1843633
T8 R22 W4	Lethbridge Rural	Alberta district		T6551 1843633
T8 R22 W4	Macleod	Alberta district		T6551 1843633
T9 R22 W4	Lethbridge Rural	Alberta district		T6551 1843633
T9 R22 W4	Macleod	Alberta district		T6551 1843633
T10 R22 W4	Macleod	Alberta district		T6551 1843633
T19 R22 W4	Queenstown	Alberta district		T6551 1843633
T21 R22 W4	Gleichen	Alberta district		T6550 1843632
T22 R22 W4	Gleichen	Alberta district		T6550 1843632
T27 R22 W4	Rose Bud	Alberta district		T6551 1843633
T28 R22 W4	Rose Bud	Alberta district		T6551 1843633
T29 R22 W4	Rose Bud	Alberta district		T6551 1843633
T35 R22 W4	Quill Lake	Alberta district		T6551 1843633
T36 R22 W4	Quill Lake	Alberta district		T6551 1843633
T37 R22 W4	Quill Lake	Alberta district		T6551 1843633
T38 R22 W4	Tail Creek	Alberta district		T6551 1843633
T39 R22 W4	Tail Creek	Alberta district		T6551 1843633
T40 R22 W4	Lamerton	Alberta district		T6551 1843633
T41 R22 W4	Lamerton	Alberta district		T6551 1843633
T43 R22 W4	Red Deer Lake	Alberta district		T6551 1843633
T44 R22 W4	Red Deer Lake	Alberta district		T6551 1843633
T45 R22 W4	New Norway	Alberta district		T6551 1843633
T45 R22 W4	Duhamel	Alberta district		T6550 1843632
T46 R22 W4	Wetaskiwin	Alberta district		T6551 1843633
T46 R22 W4	Duhamel	Alberta district		T6550 1843632

## *Back to the Land*

T47 R22 W4	Wetaskiwin	Alberta district	T6551 1843633
T47 R22 W4	Pretty Hill	Alberta district	T6551 1843633
T48 R22 W4	Pretty Hill	Alberta district	T6551 1843633
T48 R22 W4	Plaut	Alberta district	T6551 1843633
T49 R22 W4	Plaut	Alberta district	T6551 1843633
T50 R22 W4	Rabbit Hills	Alberta district	T6551 1843633
T51 R22 W4	Rabbit Hills	Alberta district	T6551 1843633
T51 R22 W4	Colchester	Alberta district	T6550 1843632
T52 R22 W4	Colchester	Alberta district	T6550 1843632
T52 R22 W4	Clover Bar	Alberta district	T6550 1843632
T53 R22 W4	Clover Bar	Alberta district	T6550 1843632
T53 R22 W4	Fort Saskatchewan	Alberta district	T6550 1843632
T54 R22 W4	Fort Saskatchewan	Alberta district	T6550 1843632
T55 R22 W4	Fort Saskatchewan	Alberta district	T6550 1843632
T55 R22 W4	Lamoreux	Alberta district	T6551 1843633
T56 R22 W4	Lamoreux	Alberta district	T6551 1843633
T1 R23 W4	Kimball	Alberta district	T6551 1843633
T3 R23 W4	Magrath	Alberta district	T6551 1843633
T4 R23 W4	Magrath	Alberta district	T6551 1843633
T9 R23 W4	Lethbridge Rural	Alberta district	T6551 1843633
T9 R23 W4	Macleod rural	Alberta district	T6551 1843633
T9 R23 W4	Macleod	Alberta district	T6551 1843633
T10 R23 W4	Macleod	Alberta district	T6551 1843633
T13 R23 W4	Little Bow	Alberta district	T6551 1843633
T14 R23 W4	Little Bow	Alberta district	T6551 1843633
T22 R23 W4	Gleichen	Alberta district	T6550 1843632
T23 R23 W4	Gleichen	Alberta district	T6550 1843632
T29 R23 W4	Rose Bud	Alberta district	T6551 1843633
T30 R23 W4	Rose Bud	Alberta district	T6551 1843633
T35 R23 W4	Quill Lake	Alberta district	T6551 1843633
T37 R23 W4	Quill Lake	Alberta district	T6551 1843633
T39 R23 W4	Tail Creek	Alberta district	T6551 1843633
T40 R23 W4	Lamerton	Alberta district	T6551 1843633
T41 R23 W4	Lamerton	Alberta district	T6551 1843633
T41 R23 W4	Ponoka township	Alberta district	T6551 1843633
T43 R23 W4	Red Deer Lake	Alberta district	T6551 1843633
T44 R23 W4	Red Deer Lake	Alberta district	T6551 1843633
T45 R23 W4	Wetaskiwin	Alberta district	T6551 1843633
T45 R23 W4	New Norway	Alberta district	T6551 1843633
T46 R23 W4	Wetaskiwin	Alberta district	T6551 1843633
T47 R23 W4	Wetaskiwin	Alberta district	T6551 1843633
T47 R23 W4	Plaut	Alberta district	T6551 1843633
T48 R23 W4	Friedrickheim	Alberta district	T6550 1843632
T49 R23 W4	Friedrickheim	Alberta district	T6550 1843632
T49 R23 W4	Plaut	Alberta district	T6551 1843633
T50 R23 W4	Beaumont	Alberta district	T6550 1843632
T51 R23 W4	Beaumont	Alberta district	T6550 1843632
T51 R23 W4	Colchester	Alberta district	T6550 1843632
T52 R23 W4	Colchester	Alberta district	T6550 1843632
T52 R23 W4	Clover Bar	Alberta district	T6550 1843632
T53 R23 W4	Clover Bar	Alberta district	T6550 1843632
T53 R23 W4	Horse Hills	Alberta district	T6551 1843633
T53 R23 W4	Fort Saskatchewan	Alberta district	T6550 1843632
T54 R23 W4	Horse Hills	Alberta district	T6551 1843633
T54 R23 W4	Fort Saskatchewan	Alberta district	T6550 1843632
T55 R23 W4	Creuzot	Alberta district	T6550 1843632
T56 R23 W4	Creuzot	Alberta district	T6550 1843632
T57 R23 W4	Creuzot	Alberta district	T6550 1843632
T58 R23 W4	Creuzot	Alberta district	T6550 1843632

## *Back to the Land*

T1 R24 W4	Kimball	Alberta district	T6551	1843633
T2 R24 W4	Aetna	Alberta district	T6550	1843632
T2 R24 W4	Boundary Creek	Alberta district	T6550	1843632
T2 R24 W4	Kimball	Alberta district	T6551	1843633
T3 R24 W4	Cardston	Alberta district	T6550	1843632
T4 R24 W4	Cardston	Alberta district	T6550	1843632
T7 R24 W4	Standoff	Alberta district	T6551	1843633
T8 R24 W4	Macleod rural	Alberta district	T6551	1843633
T8 R24 W4	Macleod	Alberta district	T6551	1843633
T9 R24 W4	Macleod rural	Alberta district	T6551	1843633
T9 R24 W4	Macleod	Alberta district	T6551	1843633
T10 R24 W4	Macleod rural	Alberta district	T6551	1843633
T10 R24 W4	Macleod	Alberta district	T6551	1843633
T13 R24 W4	Little Bow	Alberta district	T6551	1843633
T14 R24 W4	Little Bow	Alberta district	T6551	1843633
T23 R24 W4	Gleichen	Alberta district	T6550	1843632
T24 R24 W4	Gleichen	Alberta district	T6550	1843632
T27 R24 W4	Rose Bud	Alberta district	T6551	1843633
T29 R24 W4	Rose Bud	Alberta district	T6551	1843633
T35 R24 W4	Pine Lake	Alberta district	T6551	1843633
T36 R24 W4	Pine Lake	Alberta district	T6551	1843633
T36 R24 W4	Tail Creek	Alberta district	T6551	1843633
T37 R24 W4	Pine Lake	Alberta district	T6551	1843633
T39 R24 W4	Urquhart	Alberta district	T6551	1843633
T42 R24 W4	Ponoka township	Alberta district	T6551	1843633
T43 R24 W4	Ponoka township	Alberta district	T6551	1843633
T44 R24 W4	Wetaskiwin	Alberta district	T6551	1843633
T45 R24 W4	Wetaskiwin	Alberta district	T6551	1843633
T45 R24 W4	Duhamel	Alberta district	T6550	1843632
T46 R24 W4	Wetaskiwin	Alberta district	Wetaskiwin	T6551 1843633
T47 R24 W4	Millet	Alberta district	T6551	1843633
T48 R24 W4	Millet	Alberta district	T6551	1843633
T48 R24 W4	Friedrickheim	Alberta district	T6550	1843632
T49 R24 W4	Leduc	Alberta district	T6551	1843633
T49 R24 W4	Friedrickheim	Alberta district	T6550	1843632
T49 R24 W4	Plaut	Alberta district	T6551	1843633
T50 R24 W4	Rabbit Hills	Alberta district	T6551	1843633
T50 R24 W4	Leduc	Alberta district	T6551	1843633
T50 R24 W4	Beaumont	Alberta district	T6550	1843632
T51 R24 W4	Beaumont	Alberta district	T6550	1843632
T51 R24 W4	Strathcona West	Alberta district	T6551	1843633
T51 R24 W4	Colchester	Alberta district	T6550	1843632
T51 R24 W4	Rabbit Hills	Alberta district	T6551	1843633
T52 R24 W4	Strathcona West	Alberta district	Strathcona	T6551 1843633
T52 R24 W4	Colchester	Alberta district	T6550	1843632
T52 R24 W4	Strathcona East	Alberta district	Strathcona	T6551 1843633
T53 R24 W4	Edmonton East	Alberta district	T6550	1843632
T53 R24 W4	St Albert	Alberta district	T6551	1843633
T53 R24 W4	Poplar Lake	Alberta district	T6551	1843633
T54 R24 W4	Poplar Lake	Alberta district	T6551	1843633
T55 R24 W4	Rose Ridge	Alberta district	T6551	1843633
T55 R24 W4	Sturgeon	Alberta district	T6551	1843633
T56 R24 W4	Sturgeon	Alberta district	T6551	1843633
T56 R24 W4	Legal	Alberta district	T6551	1843633
T57 R24 W4	Legal	Alberta district	T6551	1843633
T58 R24 W4	Legal	Alberta district	T6551	1843633
T1 R25 W4	Boundary Creek	Alberta district	T6550	1843632
T1 R25 W4	Kimball	Alberta district	T6551	1843633
T2 R25 W4	Cardston	Alberta district	T6550	1843632



## *Back to the Land*

T2 R25 W4	Boundary Creek	Alberta district		T6550 1843632
T2 R25 W4	Aetna	Alberta district		T6550 1843632
T3 R25 W4	Cardston	Alberta district		T6550 1843632
T6 R25 W4	Cut Bank	Alberta district		T6550 1843632
T6 R25 W4	Standoff	Alberta district		T6551 1843633
T7 R25 W4	Standoff	Alberta district		T6551 1843633
T8 R25 W4	Standoff	Alberta district		T6551 1843633
T8 R25 W4	Macleod rural	Alberta district		T6551 1843633
T8 R25 W4	Macleod	Alberta district		T6551 1843633
T9 R25 W4	Macleod rural	Alberta district		T6551 1843633
T9 R25 W4	Macleod	Alberta district		T6551 1843633
T10 R25 W4	Macleod rural	Alberta district		T6551 1843633
T10 R25 W4	Macleod	Alberta district		T6551 1843633
T10 R25 W4	Cut Bank	Alberta district		T6550 1843632
T21 R25 W4	Gladys	Alberta district		T6550 1843632
T22 R25 W4	Langdon	Alberta district		T6551 1843633
T24 R25 W4	Langdon	Alberta district		T6551 1843633
T25 R25 W4	Nose Creek	Alberta district		T6551 1843633
T27 R25 W4	Rose Bud	Alberta district		T6551 1843633
T33 R25 W4	Pine Lake	Alberta district		T6551 1843633
T34 R25 W4	Pine Lake	Alberta district		T6551 1843633
T35 R25 W4	Pine Lake	Alberta district		T6551 1843633
T36 R25 W4	Pine Lake	Alberta district		T6551 1843633
T36 R25 W4	Willow Dale	Alberta district		T6551 1843633
T37 R25 W4	Pine Lake	Alberta district		T6551 1843633
T37 R25 W4	Willow Dale	Alberta district		T6551 1843633
T38 R25 W4	Pine Lake	Alberta district		T6551 1843633
T38 R25 W4	Willow Dale	Alberta district		T6551 1843633
T39 R25 W4	Urquhart	Alberta district		T6551 1843633
T40 R25 W4	Urquhart	Alberta district		T6551 1843633
T40 R25 W4	Lacombe West	Alberta district		T6551 1843633
T41 R25 W4	Urquhart	Alberta district		T6551 1843633
T42 R25 W4	Ponoka township	Alberta district		T6551 1843633
T43 R25 W4	Ponoka township	Alberta district		T6551 1843633
T43 R25 W4	Ponoka village	Alberta district	Ponoka	T6551 1843633
T44 R25 W4	Ponoka township	Alberta district		T6551 1843633
T46 R25 W4	Ponoka township	Alberta district		T6551 1843633
T46 R25 W4	Wetaskiwin	Alberta district		T6551 1843633
T47 R25 W4	Millet	Alberta district		T6551 1843633
T48 R25 W4	Millet	Alberta district		T6551 1843633
T48 R25 W4	Leduc	Alberta district		T6551 1843633
T48 R25 W4	Friedrickheim	Alberta district	Leduc	T6550 1843632
T49 R25 W4	Leduc	Alberta district		T6551 1843633
T49 R25 W4	Friedrickheim	Alberta district		T6550 1843632
T50 R25 W4	Leduc	Alberta district		T6551 1843633
T50 R25 W4	Rabbit Hills	Alberta district		T6551 1843633
T51 R25 W4	Rabbit Hills	Alberta district		T6551 1843633
T52 R25 W4	Strathcona West	Alberta district		T6551 1843633
T52 R25 W4	Rabbit Hills	Alberta district		T6551 1843633
T52 R25 W4	Edmonton West	Alberta district		T6550 1843632
T53 R25 W4	Edmonton West	Alberta district		T6550 1843632
T53 R25 W4	St Pierre	Alberta district		T6551 1843633
T53 R25 W4	St Albert	Alberta district		T6551 1843633
T54 R25 W4	St Albert	Alberta district		T6551 1843633
T55 R25 W4	Glengarry	Alberta district		T6550 1843633
T55 R25 W4	Rose Ridge	Alberta district		T6551 1843633
T55 R25 W4	Morinville	Alberta district		T6551 1843633
T56 R25 W4	Legal	Alberta district		T6551 1843633
T56 R25 W4	Morinville	Alberta district		T6551 1843633



*Back to the Land*

T57 R25 W4	Legal	Alberta district	T6551 1843633
T58 R25 W4	Legal	Alberta district	T6551 1843633
T1 R26 W4	Boundary Creek	Alberta district	T6550 1843632
T2 R26 W4	Boundary Creek	Alberta district	T6550 1843632
T2 R26 W4	Cardston	Alberta district	T6550 1843632
T2 R26 W4	Leavitt	Alberta district	T6551 1843633
T3 R26 W4	Leavitt	Alberta district	T6551 1843633
T5 R26 W4	Standoff	Alberta district	T6551 1843633
T6 R26 W4	Standoff	Alberta district	T6551 1843633
T7 R26 W4	Standoff	Alberta district	T6551 1843633
T8 R26 W4	Macleod rural	Alberta district	T6551 1843633
T8 R26 W4	Macleod	Alberta district	T6551 1843633
T9 R26 W4	Macleod rural	Alberta district	T6551 1843633
T9 R26 W4	Macleod	Alberta district	T6551 1843633
T10 R26 W4	Macleod rural	Alberta district	T6551 1843633
T10 R26 W4	Macleod	Alberta district	T6551 1843633
T15 R26 W4	Little Bow	Alberta district	T6551 1843633
T17 R26 W4	Little Bow	Alberta district	T6551 1843633
T17 R26 W4	High River	Alberta district	T6551 1843633
T18 R26 W4	High River	Alberta district	T6551 1843633
T19 R26 W4	High River	Alberta district	T6551 1843633
T20 R26 W4	Gladys	Alberta district	T6550 1843632
T21 R26 W4	Gladys	Alberta district	T6550 1843632
T21 R26 W4	Langdon	Alberta district	T6551 1843633
T24 R26 W4	Langdon	Alberta district	T6551 1843633
T27 R26 W4	Rose Bud	Alberta district	T6551 1843633
T31 R26 W4	Didsbury	Alberta district	T6550 1843632
T34 R26 W4	Knee Hill	Alberta district	T6551 1843633
T35 R26 W4	Knee Hill	Alberta district	T6551 1843633
T36 R26 W4	Knee Hill	Alberta district	T6551 1843633
T36 R26 W4	Willow Dale	Alberta district	T6551 1843633
T37 R26 W4	Willow Dale	Alberta district	T6551 1843633
T38 R26 W4	Willow Dale	Alberta district	T6551 1843633
T38 R26 W4	Lacombe	Alberta district	T6551 1843633
T38 R26 W4	Red Deer	Alberta district	T6551 1843633
T39 R26 W4	Lacombe	Alberta district	T6551 1843633
T40 R26 W4	Lacombe West	Alberta district	T6551 1843633
T41 R26 W4	Lacombe	Alberta district	T6551 1843633
T42 R26 W4	Ponoka township	Alberta district	T6551 1843633
T43 R26 W4	Ponoka township	Alberta district	T6551 1843633
T44 R26 W4	Ponoka township	Alberta district	T6551 1843633
T47 R26 W4	Millet	Alberta district	T6551 1843633
T48 R26 W4	Leduc	Alberta district	T6551 1843633
T48 R26 W4	Alpaugh	Alberta district	T6550 1843632
T48 R26 W4	Millet	Alberta district	T6551 1843633
T49 R26 W4	Alpaugh	Alberta district	T6550 1843632
T49 R26 W4	Leduc	Alberta district	T6551 1843633
T50 R26 W4	Conjuring Creek	Alberta district	T6550 1843632
T51 R26 W4	Spruce Grove	Alberta district	T6551 1843633
T52 R26 W4	Spruce Grove	Alberta district	T6551 1843633
T53 R26 W4	Spruce Grove	Alberta district	T6551 1843633
T53 R26 W4	St Pierre	Alberta district	T6551 1843633
T54 R26 W4	St Pierre	Alberta district	T6551 1843633
T54 R26 W4	Glengarry	Alberta district	T6550 1843633
T55 R26 W4	Morinville	Alberta district	T6551 1843633
T55 R26 W4	Glengarry	Alberta district	T6550 1843633
T55 R26 W4	Ste Emerence	Alberta district	T6551 1843633
T56 R26 W4	Morinville	Alberta district	T6551 1843633
T56 R26 W4	Ste Emerence	Alberta district	T6551 1843633

Lacombe

## *Back to the Land*

T56 R26 W4	Egg Lake	Alberta district		T6550	1843632
T58 R26 W4	Egg Lake	Alberta district		T6550	1843632
T1 R27 W4	Boundary Creek	Alberta district		T6550	1843632
T1 R27 W4	Mountain View	Alberta district		T6551	1843633
T2 R27 W4	Boundary Creek	Alberta district		T6550	1843632
T2 R27 W4	Mountain View	Alberta district		T6551	1843633
T2 R27 W4	Leavitt	Alberta district		T6551	1843633
T3 R27 W4	Mountain View	Alberta district		T6551	1843633
T3 R27 W4	Leavitt	Alberta district		T6551	1843633
T5 R27 W4	Fishburn	Alberta district		T6550	1843632
T5 R27 W4	Standoff	Alberta district		T6551	1843633
T6 R27 W4	Standoff	Alberta district		T6551	1843633
T9 R27 W4	Macleod rural	Alberta district		T6551	1843633
T9 R27 W4	Macleod	Alberta district		T6551	1843633
T10 R27 W4	Macleod	Alberta district		T6551	1843633
T10 R27 W4	Cut Bank	Alberta district		T6550	1843632
T11 R27 W4	Cut Bank	Alberta district		T6550	1843632
T12 R27 W4	Cut Bank	Alberta district		T6550	1843632
T17 R27 W4	High River	Alberta district		T6551	1843633
T18 R27 W4	High River	Alberta district		T6551	1843633
T19 R27 W4	High River	Alberta district		T6551	1843633
T20 R27 W4	Gladys	Alberta district		T6550	1843632
T21 R27 W4	Gladys	Alberta district		T6550	1843632
T21 R27 W4	Langdon	Alberta district		T6551	1843633
T23 R27 W4	Langdon	Alberta district		T6551	1843633
T24 R27 W4	Langdon	Alberta district		T6551	1843633
T28 R27 W4	Airdrie	Alberta district		T6550	1843632
T31 R27 W4	Didsbury	Alberta district		T6550	1843632
T32 R27 W4	Olds East	Alberta district		T6551	1843633
T33 R27 W4	Olds East	Alberta district		T6551	1843633
T34 R27 W4	Knee Hill	Alberta district		T6551	1843633
T35 R27 W4	Knee Hill	Alberta district		T6551	1843633
T35 R27 W4	Quill Lake	Alberta district		T6551	1843633
T35 R27 W4	Innisfail East	Alberta district		T6551	1843633
T36 R27 W4	Innisfail East	Alberta district		T6551	1843633
T36 R27 W4	Penhold	Alberta district		T6551	1843633
T37 R27 W4	Penhold	Alberta district		T6551	1843633
T37 R27 W4	Red Deer	Alberta district		T6551	1843633
T38 R27 W4	Red Deer	Alberta district	Red Deer	T6551	1843633
T39 R27 W4	Lacombe	Alberta district		T6551	1843633
T40 R27 W4	Lacombe West	Alberta district		T6551	1843633
T41 R27 W4	Lacombe	Alberta district		T6551	1843633
T42 R27 W4	Ponoka township	Alberta district		T6551	1843633
T44 R27 W4	Ponoka township	Alberta district		T6551	1843633
T48 R27 W4	Millet	Alberta district		T6551	1843633
T48 R27 W4	Alpaugh	Alberta district		T6550	1843632
T49 R27 W4	Alpaugh	Alberta district		T6550	1843632
T50 R27 W4	Conjuring Creek	Alberta district		T6550	1843632
T51 R27 W4	Stony Plain Centre	Alberta district		T6551	1843633
T52 R27 W4	Spruce Grove	Alberta district		T6551	1843633
T52 R27 W4	Stony Plain Centre	Alberta district		T6551	1843633
T53 R27 W4	Spruce Grove	Alberta district		T6551	1843633
T53 R27 W4	St Pierre	Alberta district		T6551	1843633
T54 R27 W4	St Pierre	Alberta district		T6551	1843633
T55 R27 W4	Ste Emerence	Alberta district		T6551	1843633
T56 R27 W4	Ste Emerence	Alberta district		T6551	1843633
T56 R27 W4	Egg Lake	Alberta district		T6550	1843632
T57 R27 W4	Egg Lake	Alberta district		T6550	1843632
T2 R28 W4	Mountain View	Alberta district	Caldwell	T6551	1843633

*Back to the Land*

T3 R28 W4	Mountain View	Alberta district	T6551	1843633	
T3 R28 W4	Yarrow	Alberta district	T6552	1843634	
T4 R28 W4	Yarrow	Alberta district	T6552	1843634	
T5 R28 W4	Fishburn	Alberta district	T6550	1843632	
T7 R28 W4	Pincher Creek	Alberta district	T6551	1843633	
T9 R28 W4	Olson	Alberta district	T6551	1843633	
T10 R28 W4	Cut Bank	Alberta district	T6550	1843632	
T10 R28 W4	Olson	Alberta district	T6551	1843633	
T11 R28 W4	Porcupine	Alberta district	T6551	1843633	
T12 R28 W4	Cut Bank	Alberta district	T6550	1843632	
T13 R28 W4	Cut Bank	Alberta district	T6550	1843632	
T14 R28 W4	Nanton	Alberta district	T6551	1843633	
T15 R28 W4	Nanton	Alberta district	T6551	1843633	
T17 R28 W4	High River	Alberta district	T6551	1843633	
T18 R28 W4	High River	Alberta district	T6551	1843633	
T19 R28 W4	High River	Alberta district	T6551	1843633	
T20 R28 W4	Gladys	Alberta district	T6550	1843632	
T20 R28 W4	Okotoks	Alberta district	T6551	1843633	
T21 R28 W4	Gladys	Alberta district	T6550	1843632	
T21 R28 W4	Davisburg	Alberta district	T6550	1843632	
T24 R28 W4	Nose Creek	Alberta district	T6551	1843633	
T25 R28 W4	Nose Creek	Alberta district	T6551	1843633	
T26 R28 W4	Nose Creek	Alberta district	T6551	1843633	
T29 R28 W4	Carstairs	Alberta district	T6550	1843632	
T31 R28 W4	Didsbury	Alberta district	T6550	1843632	
T32 R28 W4	Olds East	Alberta district	T6551	1843633	
T33 R28 W4	Olds East	Alberta district	T6551	1843633	
T34 R28 W4	Bowden	Alberta district	T6550	1843632	
T35 R28 W4	Innisfail East	Alberta district	Innisfail	T6551	1843633
T36 R28 W4	Innisfail East	Alberta district	T6551	1843633	
T36 R28 W4	Penhold	Alberta district	T6551	1843633	
T36 R28 W4	Tindestall	Alberta district	T6551	1843633	
T37 R28 W4	Penhold	Alberta district	T6551	1843633	
T37 R28 W4	Red Deer	Alberta district	T6551	1843633	
T37 R28 W4	Burnt Lake	Alberta district	T6550	1843632	
T38 R28 W4	Red Deer	Alberta district	T6551	1843633	
T38 R28 W4	Burnt Lake	Alberta district	T6550	1843632	
T39 R28 W4	Blindman	Alberta district	T6550	1843632	
T40 R28 W4	Blindman	Alberta district	T6550	1843632	
T41 R28 W4	Blindman	Alberta district	T6550	1843632	
T42 R28 W4	Ponoka township	Alberta district	T6551	1843633	
T43 R28 W4	Ponoka township	Alberta district	T6551	1843633	
T44 R28 W4	Ponoka township	Alberta district	T6551	1843633	
T50 R28 W4	Conjuring Creek	Alberta district	T6550	1843632	
T51 R28 W4	Stony Plain Centre	Alberta district	T6551	1843633	
T52 R28 W4	Stony Plain Centre	Alberta district	T6551	1843633	
T53 R28 W4	Spruce Grove	Alberta district	T6551	1843633	
T53 R28 W4	St Pierre	Alberta district	T6551	1843633	
T54 R28 W4	St Pierre	Alberta district	T6551	1843633	
T1 R29 W4	Mountain View	Alberta district	T6551	1843633	
T2 R29 W4	Mountain View	Alberta district	T6551	1843633	
T3 R29 W4	Yarrow	Alberta district	T6552	1843634	
T4 R29 W4	Yarrow	Alberta district	T6552	1843634	
T4 R29 W4	Pincher Creek	Alberta district	T6551	1843633	
T5 R29 W4	Pincher Creek	Alberta district	T6551	1843633	
T6 R29 W4	Pincher Creek	Alberta district	T6551	1843633	
T7 R29 W4	Pincher Creek	Alberta district	T6551	1843633	
T9 R29 W4	Olson	Alberta district	T6551	1843633	
T10 R29 W4	Olson	Alberta district	T6551	1843633	

## *Back to the Land*

T10 R29 W4	Cut Bank	Alberta district	T6550	1843632	
T11 R29 W4	Porcupine	Alberta district	T6551	1843633	
T12 R29 W4	Porcupine	Alberta district	T6551	1843633	
T13 R29 W4	Porcupine	Alberta district	T6551	1843633	
T13 R29 W4	Little Bow	Alberta district	T6551	1843633	
T14 R29 W4	Nanton	Alberta district	T6551	1843633	
T15 R29 W4	Nanton	Alberta district	T6551	1843633	
T16 R29 W4	Nanton	Alberta district	T6551	1843633	
T17 R29 W4	High River	Alberta district	T6551	1843633	
T18 R29 W4	High River	Alberta district	High River	T6551	1843633
T19 R29 W4	High River	Alberta district	T6551	1843633	
T20 R29 W4	Okotoks	Alberta district	T6551	1843633	
T21 R29 W4	Davisburg	Alberta district	T6550	1843632	
T21 R29 W4	Okotoks	Alberta district	T6551	1843633	
T23 R29 W4	Shephard	Alberta district	T6551	1843633	
T24 R29 W4	Nose Creek	Alberta district	T6551	1843633	
T25 R29 W4	Nose Creek	Alberta district	T6551	1843633	
T26 R29 W4	Nose Creek	Alberta district	T6551	1843633	
T29 R29 W4	Carstairs	Alberta district	T6550	1843632	
T29 R29 W4	Airdrie	Alberta district	T6550	1843632	
T31 R29 W4	Didsbury	Alberta district	T6550	1843632	
T32 R29 W4	Olds East	Alberta district	T6551	1843633	
T33 R29 W4	Olds East	Alberta district	T6551	1843633	
T34 R29 W4	Bowden	Alberta district	T6550	1843632	
T5 R30 W4	Pincher Creek	Alberta district	T6551	1843633	
T6 R30 W4	Pincher Creek	Alberta district	T6551	1843633	
T7 R30 W4	Pincher Creek	Alberta district	T6551	1843633	
T10 R30 W4	Olson	Alberta district	T6551	1843633	
T11 R30 W4	Porcupine	Alberta district	T6551	1843633	
T12 R30 W4	Porcupine	Alberta district	T6551	1843633	
T14 R30 W4	Nanton	Alberta district	T6551	1843633	
T5 R1 W5	Mountain Mill	Alberta district	T6551	1843633	
T5 R1 W5	Pincher Creek	Alberta district	T6551	1843633	
T6 R1 W5	Mountain Mill	Alberta district	T6551	1843633	
T6 R1 W5	Pincher Creek	Alberta district	T6551	1843633	
T6 R1 W5	Cowley	Alberta district	T6550	1843632	
T7 R1 W5	Cowley	Alberta district	T6550	1843632	
T7 R1 W5	Livingstone	Alberta district	T6551	1843633	
T8 R1 W5	Livingstone	Alberta district	T6551	1843633	
T9 R1 W5	Livingstone	Alberta district	T6551	1843633	
T12 R1 W5	Porcupine	Alberta district	T6551	1843633	
T14 R1 W5	Nanton	Alberta district	T6551	1843633	
T16 R1 W5	Nanton	Alberta district	T6551	1843633	
T17 R1 W5	Pekisko	Alberta district	T6551	1843633	
T18 R1 W5	Pekisko	Alberta district	T6551	1843633	
T19 R1 W5	High River	Alberta district	T6551	1843633	
T20 R1 W5	Okotoks	Alberta district	T6551	1843633	
T21 R1 W5	Okotoks	Alberta district	T6551	1843633	
T21 R1 W5	Pine Creek East	Alberta district	T6551	1843633	
T22 R1 W5	Pine Creek West	Alberta district	T6551	1843633	
T22 R1 W5	Pine Creek East	Alberta district	T6551	1843633	
T23 R1 W5	Calgary South	Alberta district	T6550	1843632	
T23 R1 W5	Calgary West	Alberta district	T6550	1843632	
T24 R1 W5	Calgary South	Alberta district	T6550	1843632	
T24 R1 W5	Calgary West	Alberta district	T6550	1843632	
T24 R1 W5	Nose Creek	Alberta district	T6551	1843633	
T24 R1 W5	Calgary North	Alberta district	T6550	1843632	
T25 R1 W5	Nose Creek	Alberta district	T6551	1843633	



## *Back to the Land*

T25 R1 W5	Calgary North	Alberta district		T6550	1843632
T26 R1 W5	Nose Creek	Alberta district		T6551	1843633
T26 R1 W5	Calgary North	Alberta district		T6550	1843632
T27 R1 W5	Calgary Centre	Alberta district		T6550	1843632
T27 R1 W5	Airdrie	Alberta district		T6550	1843632
T28 R1 W5	Calgary Centre	Alberta district		T6550	1843632
T29 R1 W5	Airdrie	Alberta district		T6550	1843632
T29 R1 W5	Carstairs	Alberta district		T6550	1843632
T30 R1 W5	Carstairs	Alberta district		T6550	1843632
T31 R1 W5	Didsbury	Alberta district	Didsbury	T6550	1843632
T32 R1 W5	Olds West	Alberta district	Olds	T6551	1843633
T32 R1 W5	Olds East	Alberta district		T6551	1843633
T33 R1 W5	Olds West	Alberta district		T6551	1843633
T33 R1 W5	Olds East	Alberta district		T6551	1843633
T34 R1 W5	Olds West	Alberta district		T6551	1843633
T34 R1 W5	Bowden	Alberta district		T6550	1843632
T35 R1 W5	Innisfail West	Alberta district		T6551	1843633
T36 R1 W5	Tindestall	Alberta district		T6551	1843633
T37 R1 W5	Burnt Lake	Alberta district		T6550	1843632
T38 R1 W5	Burnt Lake	Alberta district		T6550	1843632
T40 R1 W5	Blindman	Alberta district		T6550	1843632
T41 R1 W5	Blindman	Alberta district		T6550	1843632
T51 R1 W5	Stony Plain Centre	Alberta district		T6551	1843633
T52 R1 W5	Stony Plain Centre	Alberta district		T6551	1843633
T53 R1 W5	Spruce Grove	Alberta district		T6551	1843633
T54 R1 W5	Lac St Anne	Alberta district		T6551	1843633
T6 R2 W5	Cowley	Alberta district		T6550	1843632
T7 R2 W5	Cowley	Alberta district		T6550	1843632
T7 R2 W5	Livingstone	Alberta district		T6551	1843633
T8 R2 W5	Livingstone	Alberta district		T6551	1843633
T9 R2 W5	Livingstone	Alberta district		T6551	1843633
T10 R2 W5	Livingstone	Alberta district		T6551	1843633
T14 R2 W5	Nanton	Alberta district		T6551	1843633
T17 R2 W5	Pekisko	Alberta district		T6551	1843633
T18 R2 W5	Pekisko	Alberta district		T6551	1843633
T19 R2 W5	Lineham	Alberta district		T6551	1843633
T20 R2 W5	Lineham	Alberta district		T6551	1843633
T20 R2 W5	Millarville	Alberta district		T6551	1843633
T21 R2 W5	Millarville	Alberta district		T6551	1843633
T21 R2 W5	Pine Creek West	Alberta district		T6551	1843633
T22 R2 W5	Pine Creek West	Alberta district		T6551	1843633
T24 R2 W5	Calgary West	Alberta district		T6550	1843632
T25 R2 W5	Calgary North	Alberta district		T6550	1843632
T26 R2 W5	Calgary North	Alberta district		T6550	1843632
T27 R2 W5	Airdrie	Alberta district		T6550	1843632
T27 R2 W5	Beaver Dam	Alberta district		T6550	1843632
T28 R2 W5	Airdrie	Alberta district		T6550	1843632
T28 R2 W5	Beaver Dam	Alberta district		T6550	1843632
T30 R2 W5	Carstairs	Alberta district		T6550	1843632
T31 R2 W5	Didsbury	Alberta district		T6550	1843632
T32 R2 W5	Olds West	Alberta district		T6551	1843633
T33 R2 W5	Olds West	Alberta district		T6551	1843633
T33 R2 W5	Red Lodge	Alberta district		T6551	1843633
T34 R2 W5	Red Lodge	Alberta district		T6551	1843633
T35 R2 W5	Red Lodge	Alberta district		T6551	1843633
T37 R2 W5	Tindestall	Alberta district		T6551	1843633
T37 R2 W5	Burnt Lake	Alberta district		T6550	1843632
T38 R2 W5	Burnt Lake	Alberta district		T6550	1843632
T41 R2 W5	Blindman	Alberta district		T6550	1843632



*Back to the Land*

T52 R2 W5	White Whale Lake	Alberta district	T6551	1843633
T54 R2 W5	Lac St Anne	Alberta district	T6551	1843633
T7 R3 W5	Blairmore	Alberta district	T6550	1843632
T7 R3 W5	Cowley	Alberta district	T6550	1843632
T7 R3 W5	Livingstone	Alberta district	T6551	1843633
T8 R3 W5	Livingstone	Alberta district	T6551	1843633
T17 R3 W5	Pekisko	Alberta district	T6551	1843633
T18 R3 W5	Pekisko	Alberta district	T6551	1843633
T19 R3 W5	Lineham	Alberta district	T6551	1843633
T20 R3 W5	Lineham	Alberta district	T6551	1843633
T20 R3 W5	Millarville	Alberta district	T6551	1843633
T21 R3 W5	Millarville	Alberta district	T6551	1843633
T22 R3 W5	Priddis	Alberta district	T6551	1843633
T24 R3 W5	Springbank	Alberta district	T6551	1843633
T25 R3 W5	Springbank	Alberta district	T6551	1843633
T26 R3 W5	Cochrane	Alberta district	T6550	1843632
T27 R3 W5	Beaver Dam	Alberta district	T6550	1843632
T28 R3 W5	Beaver Dam	Alberta district	T6550	1843632
T29 R3 W5	Beaver Dam	Alberta district	T6550	1843632
T30 R3 W5	Beaver Dam	Alberta district	T6550	1843632
T30 R3 W5	Carstairs	Alberta district	T6550	1843632
T31 R3 W5	Didsbury	Alberta district	T6550	1843632
T32 R3 W5	Olds West	Alberta district	T6551	1843633
T33 R3 W5	Olds West	Alberta district	T6551	1843633
T34 R3 W5	Red Lodge	Alberta district	T6551	1843633
T51 R3 W5	White Whale Lake	Alberta district	T6551	1843633
T52 R3 W5	White Whale Lake	Alberta district	T6551	1843633
T57 R3 W5	Lac St Anne	Alberta district	T6551	1843633
T7 R4 W5	Blairmore	Alberta district	T6550	1843632
T8 R4 W5	Blairmore	Alberta district	T6550	1843632
T20 R4 W5	Millarville	Alberta district	T6551	1843633
T21 R4 W5	Millarville	Alberta district	T6551	1843633
T26 R4 W5	Cochrane	Alberta district	T6550	1843632
T28 R4 W5	Dogpound	Alberta district	T6550	1843632
T29 R4 W5	Dogpound	Alberta district	T6550	1843632
T54 R4 W5	Lac St Anne	Alberta district	T6551	1843633
T19 R5 W5	Lineham	Alberta district	T6551	1843633
T25 R5 W5	Cochrane	Alberta district	T6550	1843632
T26 R5 W5	Cochrane	Alberta district	T6550	1843632
T28 R5 W5	Dogpound	Alberta district	T6550	1843632
T25 R6 W5	Morley	Alberta district	T6551	1843633
T26 R6 W5	Morley	Alberta district	T6551	1843633
T25 R7 W5	Morley	Alberta district	T6551	1843633
T26 R7 W5	Morley	Alberta district	T6551	1843633
T24 R9 W5	Kananaskis	Alberta district	T6551	1843633
T24 R10 W5	Canmore	Alberta district	T6550	1843632
T28 R16 W5	Laggan	Alberta district	T6551	1843633

Lac La Nonne

Lac St Anne

## *Back to the Land*

### **Other sub-districts in the 1901 census**

#### **Not included in the main list because of their large size:**

T60-63 R21 W4 west to B.C. border	Two Lakes	Alberta district	T6551	1843633
T64 and north, R21 W4 west to B.C. border	Athabaska Landing	Alberta district	T6550	1843632
T19-34 R20-30 W3	Red Deer	Assiniboia West district	T6553	1843635
T19-34 R1-10 W4	Red Deer	Assiniboia West district	T6553	1843635

#### **Urban or pre-survey areas, no land descriptions:**

Calgary East	Alberta district		T6550	1843632
Regina Centre	Assiniboia West district		T6553	1843635
Prince Albert West	Saskatchewan district		T6553	1843635
Brandon (city)	Brandon district		T6431	1843513
Kildonan	Provencher district		T6435	1843517
St. Boniface (St. Vital)	Provencher district		T6435	1843517
St. Boniface	Provencher district		T6435	1843517
Assiniboia	Selkirk district	St. James	T6435	1843517
Assiniboia	Selkirk district	Headingly	T6435	1843517
Kildonan	Selkirk district		T6435	1843517
Selkirk town	Selkirk district	Selkirk	T6435	1843517
Selkirk town	Selkirk district	Insane Asylum	T6435	1843517
St. Francois-Xavier	Selkirk district	Baie de Paul	T6435	1843517
Winnipeg			T6435	1843517
			T6436	1843518
			T6438	1843520
			T6439	1843521

#### **Unorganized areas in Manitoba, no land descriptions:**

Unorganized	Marquette district	Swan Lake	T6434	1843516
Unorganized	Marquette district	Red Deer Point	T6434	1843516
Unorganized	Selkirk district		T6435	1843517

#### **Saskatchewan district sub-districts, no land descriptions:**

Barrier River	Saskatchewan district		T6553	1843635
Birch River	Saskatchewan district		T6553	1843635
Cedar Lake	Saskatchewan district		T6553	1843635
Cumberland	Saskatchewan district		T6553	1843635
Devil Lake	Saskatchewan district		T6553	1843635
Egg Lake	Saskatchewan district		T6553	1843635
Lac La Ronge	Saskatchewan district		T6553	1843635
Meadow Lake	Saskatchewan district		T6553	1843635
Montreal Lake	Saskatchewan district		T6553	1843635
Moose Lake	Saskatchewan district		T6553	1843635
Mossy Portage	Saskatchewan district		T6553	1843635
Onion Lake	Saskatchewan district		T6553	1843635
Pine Bluff	Saskatchewan district		T6553	1843635
Sturgeon River	Saskatchewan district		T6554	1843636
The Pas	Saskatchewan district		T6554	1843636

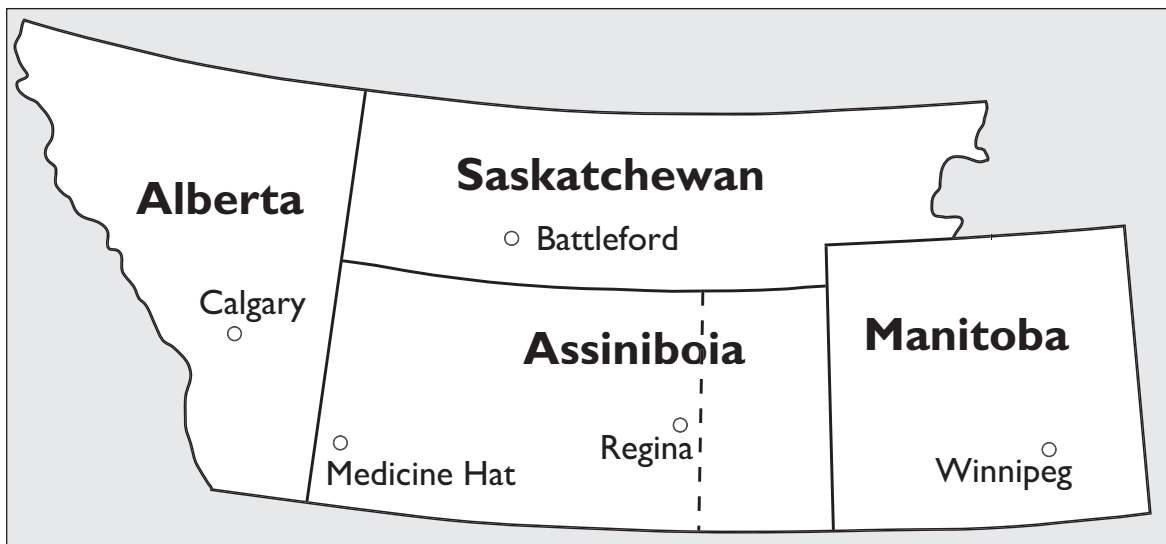
#### **Rocky Mountain (now Banff National) Park:**

Anthracite	Alberta district		T6550	1843632
Banff	Alberta district		T6550	1843632

## *Back to the Land*

### **Bibliography**

- Canadian Pacific Railway: *Official guide book to the Canadian Pacific Railway lands in Manitoba and part of the N.W. Territory: Compiled from manual of survey and C.P.R. land examination reports.* Winnipeg: Bishop Engraving and Printing Co., 1883. (Peel 1132)
- Canadian Permanent Committee on Geographical Names: *Gazetteer of Canada: Alberta.* Ottawa, Ontario: Energy, Mines and Resources Canada, 1974.
- Canadian Permanent Committee on Geographical Names: *Gazetteer of Canada: Manitoba.* Ottawa, Ontario: Energy, Mines and Resources Canada, 1968.
- Canadian Permanent Committee on Geographical Names: *Gazetteer of Canada: Saskatchewan.* Ottawa, Ontario: Energy, Mines and Resources Canada, 1969.
- Hanowski, Laura, ed.: *Tracing Your Saskatchewan Ancestors, A Guide to the Records and How To Use Them.* Second edition. Regina, Saskatchewan: Saskatchewan Genealogical Society, 2003.
- Lambrech, Kirk N.: *The Administration of Dominion Lands 1870-1930.* Regina, Saskatchewan: Canadian Plains Research Centre, University of Regina, 1991.
- McGregor, James G.: *Vision of an Ordered Land, the Story of the Dominion Land Survey.* Saskatoon, Saskatchewan: Western Producer Prairie Books, 1981.
- McKercher, Robert B., and Bertram Wolfe: *Understanding Western Canada's Dominion Land Survey System.* Saskatoon, Saskatchewan: Agriculture Science Bulletin: Extension Division, University of Saskatchewan, 1978.
- National Library of Canada: *Union List of Canadian Newspapers Held By Canadian Libraries.* Ottawa, Ontario: National Library of Canada, 1977.
- Obee, Dave: *Federal Voters Lists in Western Canada 1935-1979.* Victoria, British Columbia: Dave Obee, 2003.
- Obee, Dave: *Western Canadian Directories on Microfiche and Microfilm.* Third edition. Victoria, British Columbia: Dave Obee, 2003.
- Spry, Irene M. and Bennett McCardle: *The Records of the Department of the Interior and the Research Concerning Canada's Western Frontier of Settlement.* Regina, Saskatchewan: Canadian Plains Research Centre, University of Regina, 1993.
- Thomson, Don W.: *Men and Meridians, the History of the Surveying and Mapping of Canada.* Ottawa, Ontario: Queen's Printer. Three volumes: 1966, 1967 and 1969.



# Back to the Land

## A Genealogical Guide to Finding Farms on the Canadian Prairies

*Second edition*

Land records are a valuable source for family historians, with much information about homesteads and farm sales readily available.

This new edition of *Back to the Land* includes:

- An expanded summary of land descriptions as determined by the Dominion Land Survey.
- Maps showing townships, communities and census districts on the three Prairie provinces.
- An index of townships on the Prairies, providing a quick reference to the proper enumeration areas in the 1901 census, and the corresponding microfilm numbers.

This book is an invaluable reference for family historians with roots in the rural areas of Canada's three Prairie provinces.

**Dave Obee** has been a genealogist for two decades. He is a member of more than a dozen family history organizations, including the Federation of East European Family History Societies, the Society of Genealogists, the Ulster Historical and Genealogical Guild, and the Verein für Familienforschung in Ost- und Westpreußen.

Dave is a partner in Interlink Bookshop and Genealogical Services in Victoria, B.C. His other books include:

- *Federal Voters Lists in Western Canada 1935-1979*
- *Western Canadian Directories on Microfiche and Microfilm*
- *Destination Canada: A Guide to 20th Century Immigration Records*
- *Lethbridge 1891*